



Secretaría
de Seguridad
Pública

REPORTE DE INCIDENCIAS

ÍNDICES MUNICIPALES

ENERO A DICIEMBRE DE 2022



DELITOS DE ALTO IMPACTO

MAPA NACIONAL



Secretaría de Seguridad Pública



TODOS LOS DELITOS DE ALTO IMPACTO

Periodo de análisis enero - diciembre 2022

| Posición | Estado | Índice |
|----------|-----------------|--------|
| 1 | Baja California | 935.87 |
| 2 | México | 867.19 |
| 3 | Aguascalientes | 807.59 |
| 4 | Quintana Roo | 719.09 |
| 5 | Colima | 709.44 |

| Índice (denuncias x 100,000 habitantes) | | Nivel delictivo | Código de color | Número de Estados |
|---|-------|-----------------|-----------------|-------------------|
| Desde | Hasta | | | |
| 30.6 | 356.2 | Muy bajo | Verde | 11 |
| 356.2 | 410.0 | Bajo | Gris | 5 |
| 410.0 | 463.8 | Medio | Amarillo | 3 |
| 463.8 | 517.7 | Alto | Naranja | 4 |
| 517.7 | 935.9 | Muy Alto | Rojo | 9 |

Guanajuato ocupa el lugar 10 por índice, en el contexto nacional

con una incidencia de 30,387

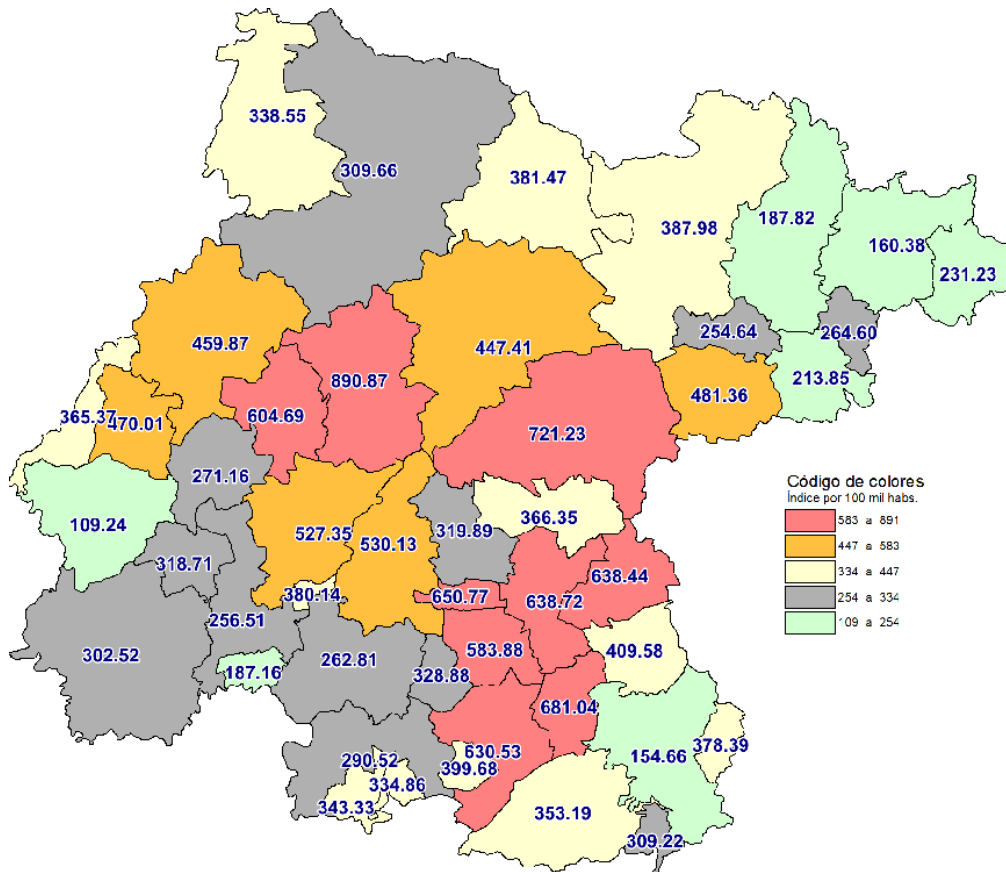
con un índice de 483.82

Fuente: SESNSP

*Índices calculados con base en la estimación de población de CONAPO para medio año de 2022.

ÍNDICE DE DELITOS DE ALTO IMPACTO

ÍNDICE DE DELITOS DE ALTO IMPACTO



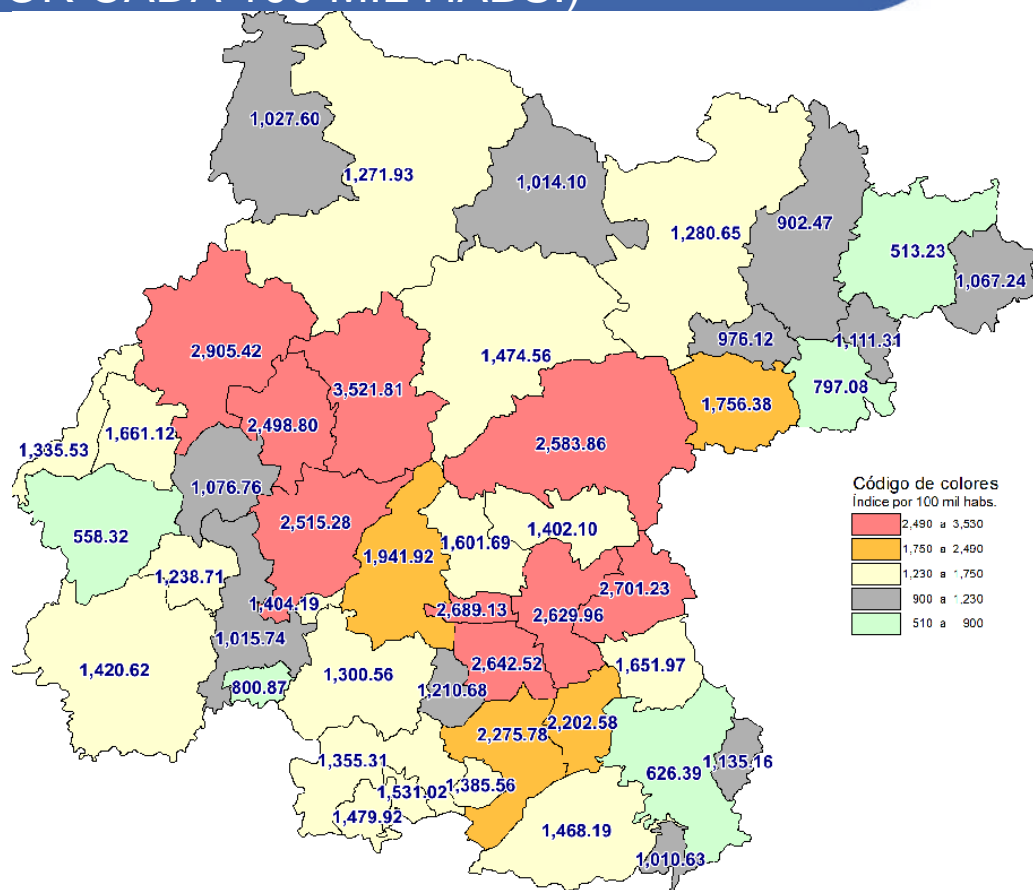
DAI

| Posición | Municipio | Índice (por 100 mil hab.) | Posición | Municipio | Índice (por 100 mil hab.) |
|----------|--------------------------|---------------------------|----------|------------------------------|---------------------------|
| 1 | GUANAJUATO | 890.87 | 24 | ACÁMBARO | 353.19 |
| 2 | SAN MIGUEL DE ALLENDE | 721.23 | 25 | MOROLEÓN | 343.33 |
| 3 | TARIMORO | 681.04 | 26 | OCAMPO | 338.55 |
| 4 | VILLAGRÁN | 650.77 | 27 | URIANGATO | 334.86 |
| 5 | CELAYA | 638.72 | 28 | JARAL DEL PROGRESO | 328.88 |
| 6 | APASEO EL GRANDE | 638.44 | 29 | SANTA CRUZ DE JUVENTINO ROSA | 319.89 |
| 7 | SALVATIERRA | 630.53 | 30 | CUERÁMARO | 318.71 |
| 8 | SILAO | 604.69 | 31 | SAN FELIPE | 309.66 |
| 9 | CORTAZAR | 583.88 | 32 | TARANDACUAO | 309.22 |
| 10 | SALAMANCA | 530.13 | 33 | PÉNJAMO | 302.52 |
| 11 | IRAPUATO | 527.35 | 34 | YURIRIA | 290.52 |
| 12 | SAN JOSÉ ITURBIDE | 481.36 | 35 | ROMITA | 271.16 |
| 13 | SAN FRANCISCO DEL RINCÓN | 470.01 | 36 | SANTA CATARINA | 264.60 |
| 14 | LEÓN | 459.87 | 37 | VALLE DE SANTIAGO | 262.81 |
| 15 | DOLORES HIDALGO CIN | 447.41 | 38 | ABASOLO | 256.51 |
| 16 | APASEO EL ALTO | 409.58 | 39 | DOCTOR MORA | 254.64 |
| 17 | SANTIAGO MARAVATIO | 399.68 | 40 | ATARJEA | 231.23 |
| 18 | SAN LUIS DE LA PAZ | 387.98 | 41 | TIERRA BLANCA | 213.85 |
| 19 | SAN DIEGO DE LA UNIÓN | 381.47 | 42 | VICTORIA | 187.82 |
| 20 | PUEBLO NUEVO | 380.14 | 43 | HUANÍMARO | 187.16 |
| 21 | CORONEO | 378.39 | 44 | XICHÚ | 160.38 |
| 22 | COMONFORT | 366.35 | 45 | JERÉCUARO | 154.66 |
| 23 | PURÍSIMA DEL RINCÓN | 365.37 | 46 | MANUEL DOBLADO | 109.24 |



ÍNDICE DE DELITOS DEL FUERO COMÚN Y HOMICIDIO DOLOSO

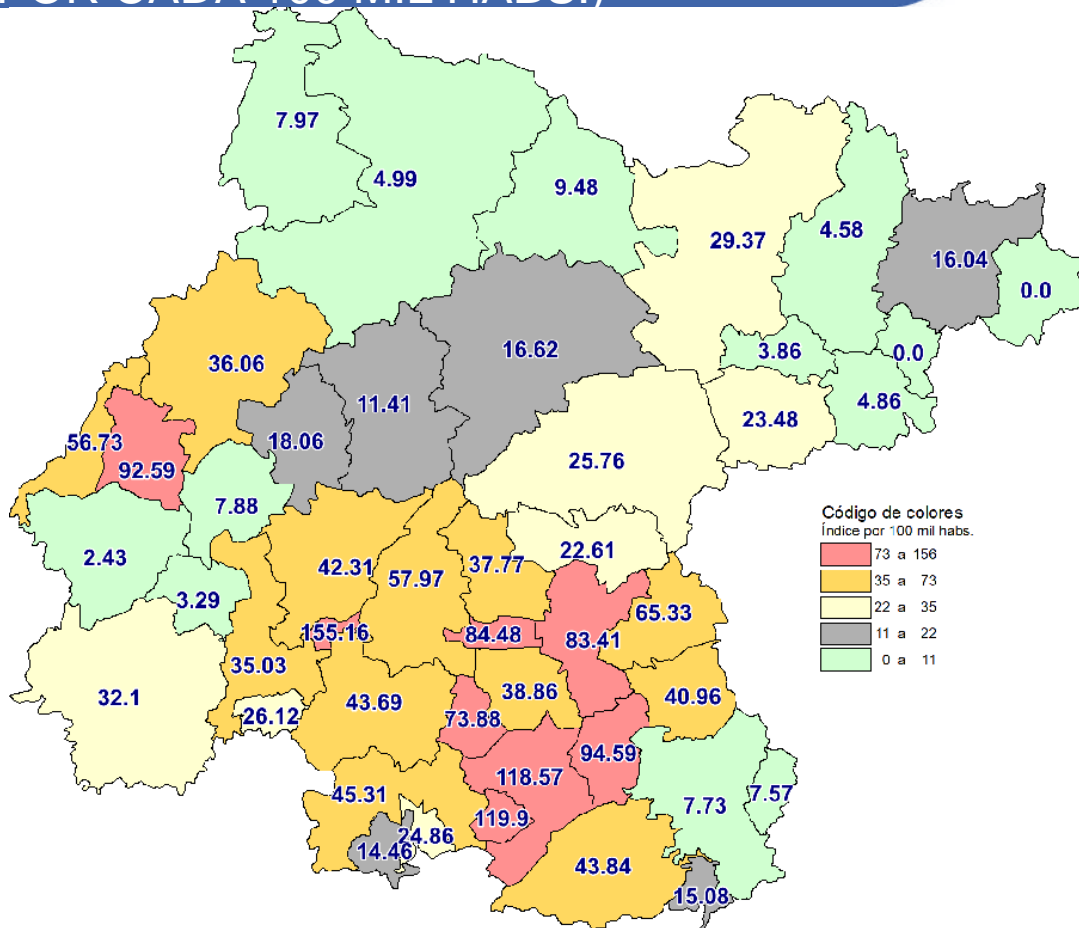
ÍNDICE DELICTIVO (POR CADA 100 MIL HABS.)



Índice delictivo

| Posición | Municipio | Índice (por 100 mil habs.) | Posición | Municipio | Índice (por 100 mil habs.) |
|----------|------------------------------|----------------------------|----------|-----------------------|----------------------------|
| 1 | GUANAJUATO | 3,521.81 | 24 | SANTIAGO MARAVATIO | 1,385.56 |
| 2 | LEÓN | 2,905.42 | 25 | YURIRIA | 1,355.31 |
| 3 | APASEO EL GRANDE | 2,701.23 | 26 | PURÍSIMA DEL RINCÓN | 1,335.53 |
| 4 | VILLAGRÁN | 2,689.13 | 27 | VALLE DE SANTIAGO | 1,300.56 |
| 5 | CORTAZAR | 2,642.52 | 28 | SAN LUIS DE LA PAZ | 1,280.65 |
| 6 | CELAYA | 2,629.96 | 29 | SAN FELIPE | 1,271.93 |
| 7 | SAN MIGUEL DE ALLENDE | 2,583.86 | 30 | CUERAMARO | 1,238.71 |
| 8 | IRAPUATO | 2,515.28 | 31 | JARAL DEL PROGRESO | 1,210.68 |
| 9 | SILAO | 2,498.80 | 32 | CORONEO | 1,135.16 |
| 10 | SALVATIERRA | 2,275.78 | 33 | SANTA CATARINA | 1,111.31 |
| 11 | TARIMORO | 2,202.58 | 34 | ROMITA | 1,076.76 |
| 12 | SALAMANCA | 1,941.92 | 35 | ATARJEA | 1,067.24 |
| 13 | SAN JOSÉ ITURBIDE | 1,756.38 | 36 | OCAMPO | 1,027.60 |
| 14 | SAN FRANCISCO DEL RINCÓN | 1,661.12 | 37 | ABASOLO | 1,015.74 |
| 15 | APASEO EL ALTO | 1,651.97 | 38 | SAN DIEGO DE LA UNIÓN | 1,014.10 |
| 16 | SANTA CRUZ DE JUVENTINO ROSA | 1,601.69 | 39 | TARANDACUAO | 1,010.63 |
| 17 | URIANGATO | 1,531.02 | 40 | DOCTOR MORA | 976.12 |
| 18 | MOROLEÓN | 1,479.92 | 41 | VICTORIA | 902.47 |
| 19 | DOLORES HIDALGO CIN | 1,474.56 | 42 | HUANÍMARO | 800.87 |
| 20 | ACÁMBARO | 1,468.19 | 43 | TIERRA BLANCA | 797.08 |
| 21 | PÉNJAMO | 1,420.62 | 44 | JERÉCUARO | 626.39 |
| 22 | PUEBLO NUEVO | 1,404.19 | 45 | MANUEL DOBLADO | 558.32 |
| 23 | COMONFORT | 1,402.10 | 46 | XICHÚ | 513.23 |

ÍNDICE DE HOMICIDIO DOLOSO (POR CADA 100 MIL HABS.)



Homicidio doloso

| Posición | Municipio | Incidencia | Índice (por 100 mil habs.) | Posición | Municipio | Incidencia | Índice (por 100 mil habs.) |
|----------|--------------------------|------------|----------------------------|----------|-----------------------|------------|----------------------------|
| 1 | PUEBLO NUEVO | 20 | 155.16 | 24 | SAN MIGUEL DE ALLENDE | 48 | 25.76 |
| 2 | SANTIAGO MARAVATIO | 9 | 119.90 | 25 | LURIANGATO | 17 | 24.86 |
| 3 | SALVATIERRA | 129 | 118.57 | 26 | SAN JOSÉ ITURBIDE | 20 | 23.48 |
| 4 | TARIMORO | 35 | 94.59 | 27 | COMONFORT | 20 | 22.61 |
| 5 | SAN FRANCISCO DEL RINCÓN | 118 | 92.59 | 28 | SILAO | 37 | 18.06 |
| 6 | VILLAGRÁN | 54 | 84.48 | 29 | DOLORES HIDALGO CIN | 27 | 16.62 |
| 7 | CELAYA | 450 | 83.41 | 30 | XICHU | 2 | 16.04 |
| 8 | JARAL DEL PROGRESO | 31 | 73.88 | 31 | TARANDACUAJO | 2 | 15.08 |
| 9 | APASEO EL GRANDE | 66 | 65.33 | 32 | MOROLEÓN | 8 | 14.46 |
| 10 | SALAMANCA | 173 | 57.97 | 33 | GUANAJUATO | 23 | 11.41 |
| 11 | PURÍSIMA DEL RINCÓN | 50 | 56.73 | 34 | SAN DIEGO DE LA UNIÓN | 4 | 9.48 |
| 12 | YURIRIA | 34 | 45.31 | 35 | OCAMPO | 2 | 7.97 |
| 13 | ACÁMBARO | 53 | 43.84 | 36 | ROMITA | 5 | 7.88 |
| 14 | VALLE DE SANTIAGO | 68 | 43.69 | 37 | JERÉCUARO | 4 | 7.73 |
| 15 | IRAPUATO | 263 | 42.31 | 38 | CORONEO | 1 | 7.57 |
| 16 | APASEO EL ALTO | 30 | 40.96 | 39 | SAN FELIPE | 6 | 4.99 |
| 17 | CORTAZAR | 40 | 38.86 | 40 | TIERRA BLANCA | 1 | 4.86 |
| 18 | SANTA CRUZ DE JUVENTINO | 34 | 37.77 | 41 | VICTORIA | 1 | 4.58 |
| 19 | LEÓN | 616 | 36.06 | 42 | DOCTOR MORA | 1 | 3.86 |
| 20 | ABASOLO | 34 | 35.03 | 43 | CUERÁMARO | 1 | 3.29 |
| 21 | PENJAMO | 52 | 32.10 | 44 | MANUEL DOBLADO | 1 | 2.43 |
| 22 | SAN LUIS DE LA PAZ | 38 | 29.37 | 45 | ATARJEJA | 0 | 0.00 |
| 23 | HUANÍMARO | 6 | 26.12 | 46 | SANTA CATARINA | 0 | 0.00 |

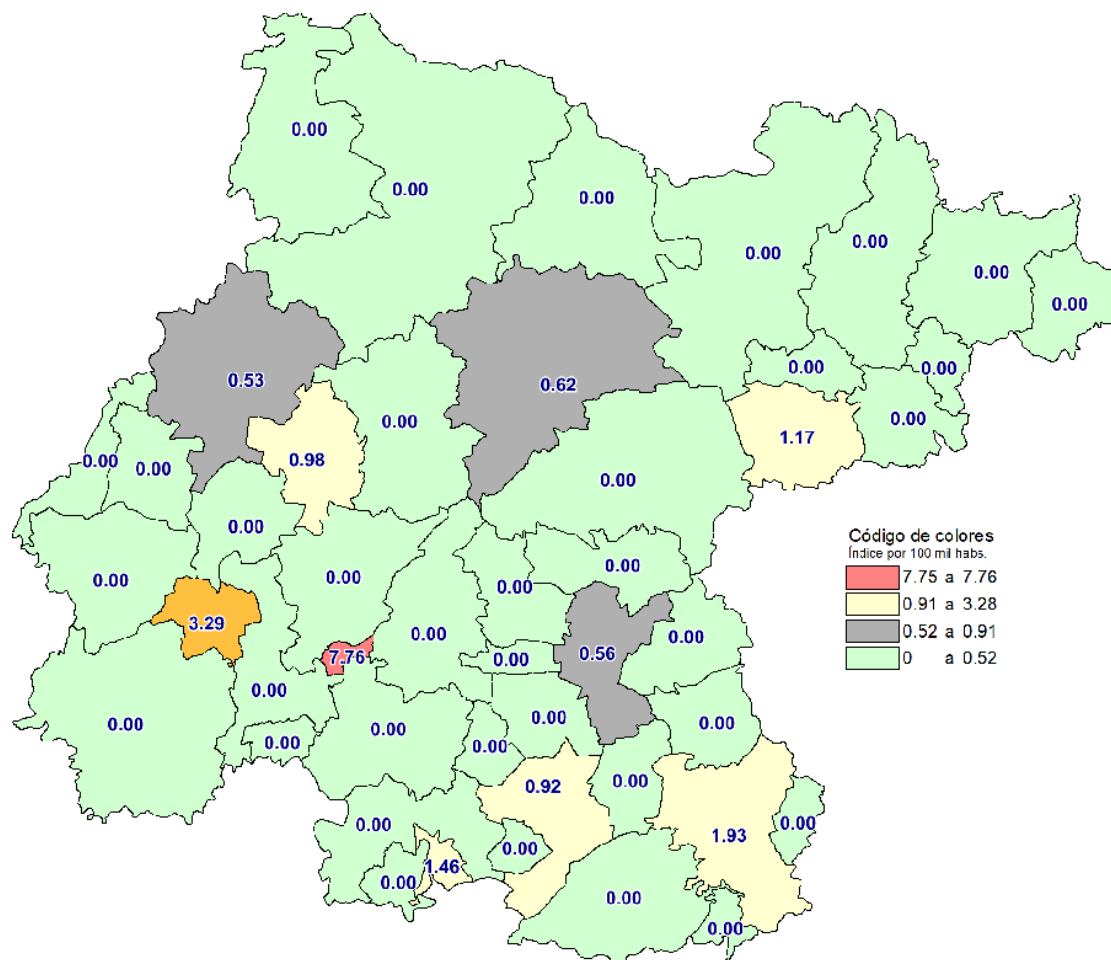
Fuente: Secretariado Ejecutivo del Sistema Nacional de Seguridad Pública.



Secretaría
de Seguridad
Pública

DELITOS DE ALTO IMPACTO POR MUNICIPIO INCIDENCIA E ÍNDICE

FEMINICIDIO

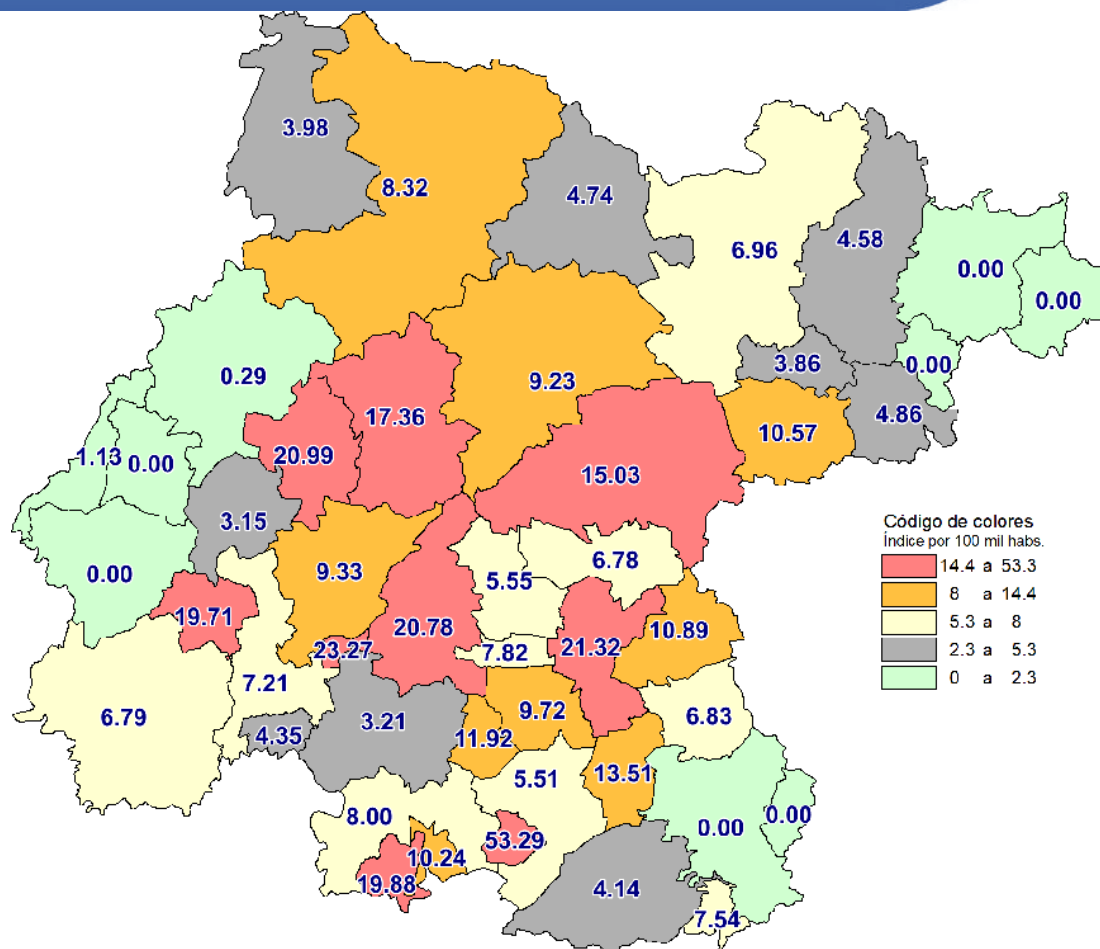


Feminicidio

| Posición | Municipio | Incidencia | Índice (por 100 mil hab.) | Posición | Municipio | Incidencia | Índice (por 100 mil hab.) |
|----------|--------------------------|------------|---------------------------|----------|-------------------------|------------|---------------------------|
| 1 | PUEBLO NUEVO | 1 | 7.76 | 24 | APASEO EL ALTO | 0 | 0.00 |
| 2 | CUERÁMARO | 1 | 3.29 | 25 | CORTAZAR | 0 | 0.00 |
| 3 | JERÉCUARO | 1 | 1.93 | 26 | SANTIAGO MARAVATIO | 0 | 0.00 |
| 4 | URIANGATO | 1 | 1.46 | 27 | SAN FELIPE | 0 | 0.00 |
| 5 | SAN JOSÉ ITURBIDE | 1 | 1.17 | 28 | COMONFORT | 0 | 0.00 |
| 6 | SILAO | 2 | 0.98 | 29 | APASEO EL GRANDE | 0 | 0.00 |
| 7 | SALVATIERRA | 1 | 0.92 | 30 | TARIMORO | 0 | 0.00 |
| 8 | DOLORES HIDALGO CIN | 1 | 0.62 | 31 | SAN MIGUEL DE ALLENDE | 0 | 0.00 |
| 9 | CELAYA | 3 | 0.56 | 32 | CORONEO | 0 | 0.00 |
| 10 | LEÓN | 9 | 0.53 | 33 | SANTA CRUZ DE JUVENTINO | 0 | 0.00 |
| 11 | SALAMANCA | 0 | 0.00 | 34 | VICTORIA | 0 | 0.00 |
| 12 | SANTA CATARINA | 0 | 0.00 | 35 | XICHÚ | 0 | 0.00 |
| 13 | SAN FRANCISCO DEL RINCÓN | 0 | 0.00 | 36 | TARANDACUAO | 0 | 0.00 |
| 14 | ATARJEA | 0 | 0.00 | 37 | MANUEL DOBLADO | 0 | 0.00 |
| 15 | ACÁMBARO | 0 | 0.00 | 38 | TIERRA BLANCA | 0 | 0.00 |
| 16 | GUANAJUATO | 0 | 0.00 | 39 | MOROLEÓN | 0 | 0.00 |
| 17 | SAN DIEGO DE LA UNIÓN | 0 | 0.00 | 40 | VALLE DE SANTIAGO | 0 | 0.00 |
| 18 | HUANÍMARO | 0 | 0.00 | 41 | OCAMPO | 0 | 0.00 |
| 19 | SAN LUIS DE LA PAZ | 0 | 0.00 | 42 | VILLAGRÁN | 0 | 0.00 |
| 20 | IRAPUATO | 0 | 0.00 | 43 | PÉNJAMO | 0 | 0.00 |
| 21 | DOCTOR MORA | 0 | 0.00 | 44 | YURIRIA | 0 | 0.00 |
| 22 | JARAL DEL PROGRESO | 0 | 0.00 | 45 | ABASOLO | 0 | 0.00 |
| 23 | ROMITA | 0 | 0.00 | 46 | PURÍSIMA DEL RINCÓN | 0 | 0.00 |

Fuente: Secretariado Ejecutivo del Sistema Nacional de Seguridad Pública.

EXTORSIÓN

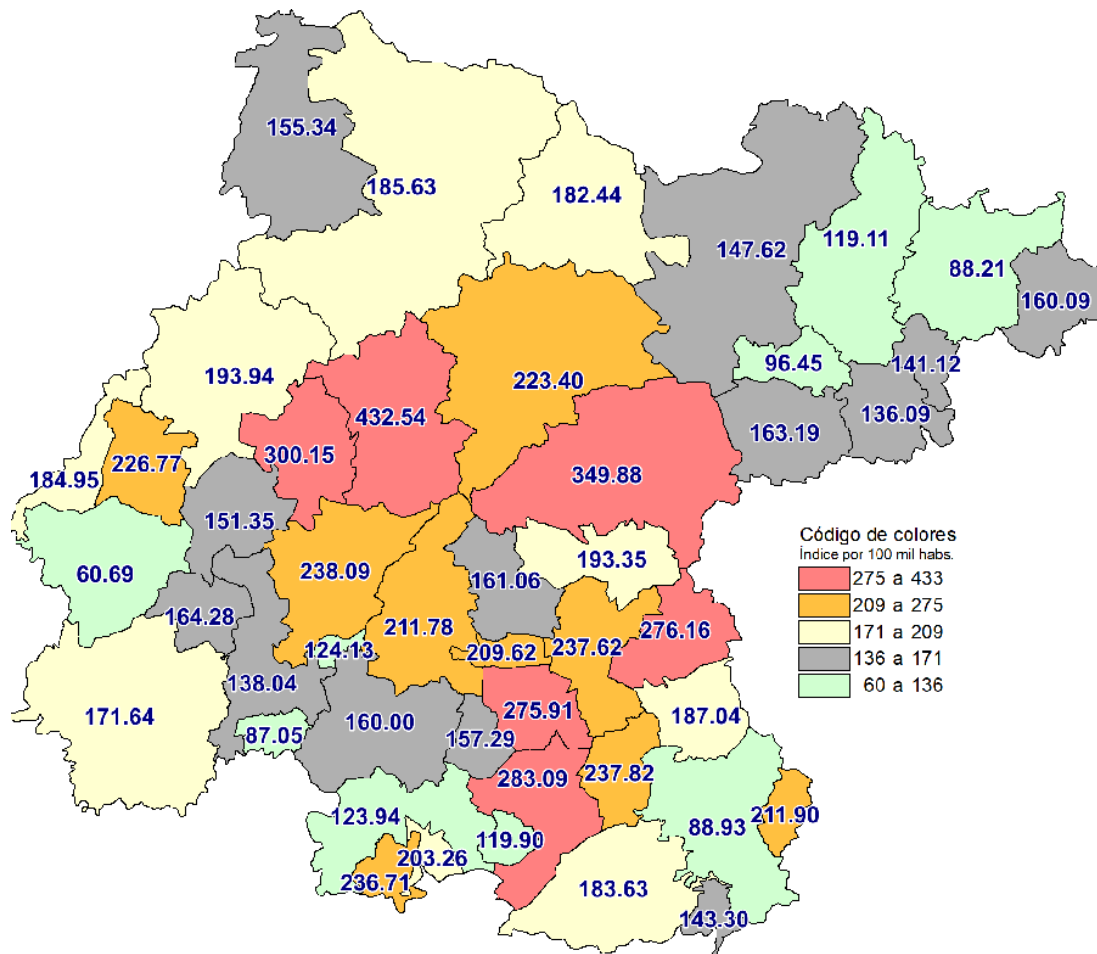


Extorsión

| Posición | Municipio | Incidencia | Índice (por 100 mil habs.) | Posición | Municipio | Incidencia | Índice (por 100 mil habs.) |
|----------|-----------------------|------------|----------------------------|----------|--------------------------|------------|----------------------------|
| 1 | SANTIAGO MARAVATIO | 4 | 53.29 | 24 | APASEO EL ALTO | 5 | 6.83 |
| 2 | PUEBLO NUEVO | 3 | 23.27 | 25 | PÉNJAMO | 11 | 6.79 |
| 3 | CELAYA | 115 | 21.32 | 26 | COMONFORT | 6 | 6.78 |
| 4 | SILAO | 43 | 20.99 | 27 | SANTA CRUZ DE JUVENTINO | 5 | 5.55 |
| 5 | SALAMANCA | 62 | 20.78 | 28 | SALVATIERRA | 6 | 5.51 |
| 6 | MOROLEÓN | 11 | 19.88 | 29 | TIERRA BLANCA | 1 | 4.86 |
| 7 | CUERÁMARO | 6 | 19.71 | 30 | SAN DIEGO DE LA UNIÓN | 2 | 4.74 |
| 8 | GUANAJUATO | 35 | 17.36 | 31 | VICTORIA | 1 | 4.58 |
| 9 | SAN MIGUEL DE ALLENDE | 28 | 15.03 | 32 | HUANÍMARO | 1 | 4.35 |
| 10 | TARIMORO | 5 | 13.51 | 33 | ACÁMBARO | 5 | 4.14 |
| 11 | JARAL DEL PROGRESO | 5 | 11.92 | 34 | OCAMPO | 1 | 3.98 |
| 12 | APASEO EL GRANDE | 11 | 10.89 | 35 | DOCTOR MORA | 1 | 3.86 |
| 13 | SAN JOSÉ ITURBIDE | 9 | 10.57 | 36 | VALLE DE SANTIAGO | 5 | 3.21 |
| 14 | URIANGATO | 7 | 10.24 | 37 | ROMITA | 2 | 3.15 |
| 15 | CORTAZAR | 10 | 9.72 | 38 | PURÍSIMA DEL RINCÓN | 1 | 1.13 |
| 16 | IRAPUATO | 58 | 9.33 | 39 | LEÓN | 5 | 0.29 |
| 17 | DOLORES HIDALGO CIN | 15 | 9.23 | 40 | JERÉCUARO | 0 | 0.00 |
| 18 | SAN FELIPE | 10 | 8.32 | 41 | XICHÚ | 0 | 0.00 |
| 19 | YURIRIA | 6 | 8.00 | 42 | SAN FRANCISCO DEL RINCÓN | 0 | 0.00 |
| 20 | VILLAGRÁN | 5 | 7.82 | 43 | SANTA CATARINA | 0 | 0.00 |
| 21 | TARANDACUAO | 1 | 7.54 | 44 | ATARJEA | 0 | 0.00 |
| 22 | ABASOLO | 7 | 7.21 | 45 | CORONEO | 0 | 0.00 |
| 23 | SAN LUIS DE LA PAZ | 9 | 6.96 | 46 | MANUEL DOBLADO | 0 | 0.00 |

Fuente: Secretariado Ejecutivo del Sistema Nacional de Seguridad Pública.

LESIONES DOLOSAS

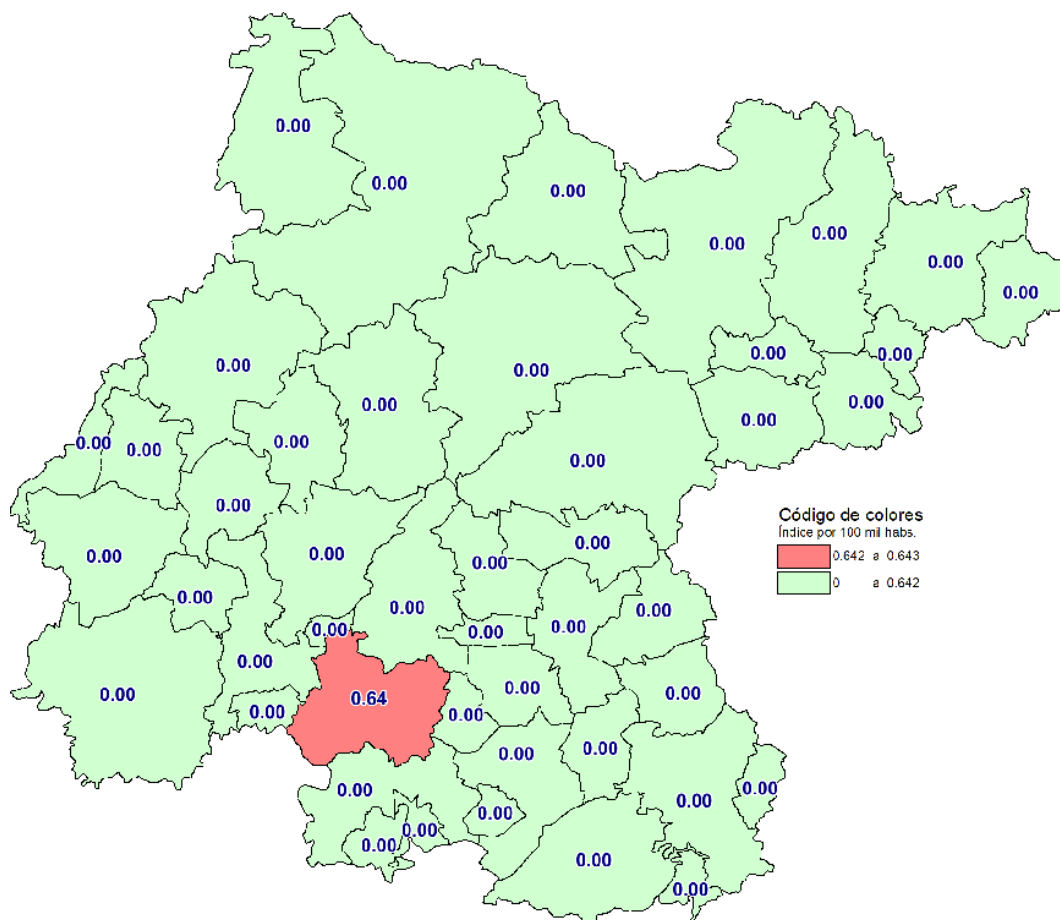


Lesiones dolosas

| Posición | Municipio | Incidencia | Índice (por 100 mil hab.) | Posición | Municipio | Incidencia | Índice (por 100 mil hab.) |
|----------|--------------------------|------------|---------------------------|----------|-------------------------|------------|---------------------------|
| 1 | GUANAJUATO | 872 | 432.54 | 24 | PÉNJAMO | 278 | 171.64 |
| 2 | SAN MIGUEL DE ALLENDE | 652 | 349.88 | 25 | CUERÁMARO | 50 | 164.28 |
| 3 | SILAO | 615 | 300.15 | 26 | SAN JOSÉ ITURBIDE | 139 | 163.19 |
| 4 | SALVATIERRA | 308 | 283.09 | 27 | SANTA CRUZ DE JUVENTINO | 145 | 161.06 |
| 5 | APASEO EL GRANDE | 279 | 276.16 | 28 | ATARJEIA | 9 | 160.09 |
| 6 | CORTAZAR | 284 | 275.91 | 29 | VALLE DE SANTIAGO | 249 | 160.00 |
| 7 | IRAPUATO | 1,480 | 238.09 | 30 | JARAL DEL PROGRESO | 66 | 157.29 |
| 8 | TARIMORO | 88 | 237.82 | 31 | OCAMPO | 39 | 155.34 |
| 9 | CELAYA | 1,282 | 237.62 | 32 | ROMITA | 96 | 151.35 |
| 10 | MOROLEÓN | 131 | 236.71 | 33 | SAN LUIS DE LA PAZ | 191 | 147.62 |
| 11 | SAN FRANCISCO DEL RINCÓN | 289 | 226.77 | 34 | TARANDACUAO | 19 | 143.30 |
| 12 | DOLORES HIDALGO CIN | 363 | 223.40 | 35 | SANTA CATARINA | 8 | 141.12 |
| 13 | CORONEO | 28 | 211.90 | 36 | ABASOLO | 134 | 138.04 |
| 14 | SALAMANCA | 632 | 211.78 | 37 | TIERRA BLANCA | 28 | 136.09 |
| 15 | VILLAGRÁN | 134 | 209.62 | 38 | PUEBLO NUEVO | 16 | 124.13 |
| 16 | URIANGATO | 139 | 203.26 | 39 | YURIRIA | 93 | 123.94 |
| 17 | LEÓN | 3,313 | 193.94 | 40 | SANTIAGO MARAVATIO | 9 | 119.90 |
| 18 | COMONFORT | 171 | 193.35 | 41 | VICTORIA | 26 | 119.11 |
| 19 | APASEO EL ALTO | 137 | 187.04 | 42 | DOCTOR MORA | 25 | 96.45 |
| 20 | SAN FELIPE | 223 | 185.63 | 43 | JERÉCUARO | 46 | 88.93 |
| 21 | PURÍSIMA DEL RINCÓN | 163 | 184.95 | 44 | XICHÚ | 11 | 88.21 |
| 22 | ACÁMBARO | 222 | 183.63 | 45 | HUANÍMARO | 20 | 87.05 |
| 23 | SAN DIEGO DE LA UNIÓN | 77 | 182.44 | 46 | MANUEL DOBLADO | 25 | 60.69 |

Fuente: Secretariado Ejecutivo del Sistema Nacional de Seguridad Pública.

ROBO A BANCO

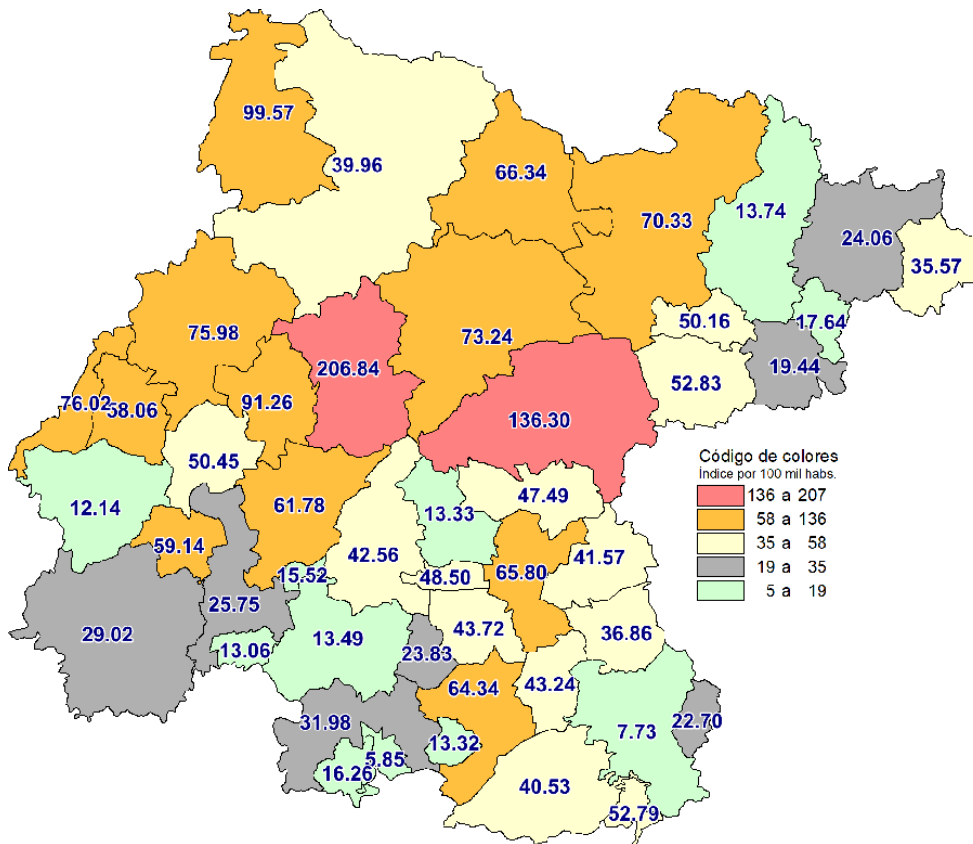


Robo a bancos

| Posición | Municipio | Incidencia | Índice (por 100 mil hab.) | Posición | Municipio | Incidencia | Índice (por 100 mil hab.) |
|----------|--------------------------|------------|---------------------------|----------|-------------------------|------------|---------------------------|
| 1 | VALLE DE SANTIAGO | 1 | 0.64 | 24 | DOLORES HIDALGO CIN | 0 | 0.00 |
| 2 | SANTA CATARINA | 0 | 0.00 | 25 | SALVATIERRA | 0 | 0.00 |
| 3 | SALAMANCA | 0 | 0.00 | 26 | GUANAJUATO | 0 | 0.00 |
| 4 | VILLAGRÁN | 0 | 0.00 | 27 | SAN FELIPE | 0 | 0.00 |
| 5 | APASEO EL ALTO | 0 | 0.00 | 28 | HUANIMARO | 0 | 0.00 |
| 6 | SAN FRANCISCO DEL RINCÓN | 0 | 0.00 | 29 | SAN JOSÉ ITURBIDE | 0 | 0.00 |
| 7 | APASEO EL GRANDE | 0 | 0.00 | 30 | IRAPUATO | 0 | 0.00 |
| 8 | TARANDACUJO | 0 | 0.00 | 31 | SAN MIGUEL DE ALLENDE | 0 | 0.00 |
| 9 | ATARJEJA | 0 | 0.00 | 32 | JARAL DEL PROGRESO | 0 | 0.00 |
| 10 | PURÍSIMA DEL RINCÓN | 0 | 0.00 | 33 | SANTA CRUZ DE JUVENTINO | 0 | 0.00 |
| 11 | CELAYA | 0 | 0.00 | 34 | JERÉCUARO | 0 | 0.00 |
| 12 | SAN DIEGO DE LA UNIÓN | 0 | 0.00 | 35 | SILAO | 0 | 0.00 |
| 13 | COMONFORT | 0 | 0.00 | 36 | LEÓN | 0 | 0.00 |
| 14 | SAN LUIS DE LA PAZ | 0 | 0.00 | 37 | TARIMORO | 0 | 0.00 |
| 15 | CORONEO | 0 | 0.00 | 38 | MANUEL DOBLADO | 0 | 0.00 |
| 16 | SANTIAGO MARAVATIO | 0 | 0.00 | 39 | URIANGATO | 0 | 0.00 |
| 17 | CORTAZAR | 0 | 0.00 | 40 | MOROLEÓN | 0 | 0.00 |
| 18 | ACÁMBARO | 0 | 0.00 | 41 | VICTORIA | 0 | 0.00 |
| 19 | TIERRA BLANCA | 0 | 0.00 | 42 | OCAMPO | 0 | 0.00 |
| 20 | CUERÁMARO | 0 | 0.00 | 43 | XICHÚ | 0 | 0.00 |
| 21 | YURIRIA | 0 | 0.00 | 44 | PÉNJAMO | 0 | 0.00 |
| 22 | DOCTOR MORA | 0 | 0.00 | 45 | ABASOLO | 0 | 0.00 |
| 23 | ROMITA | 0 | 0.00 | 46 | PUEBLO NUEVO | 0 | 0.00 |

Fuente: Secretariado Ejecutivo del Sistema Nacional de Seguridad Pública.

ROBO A CASA HABITACIÓN

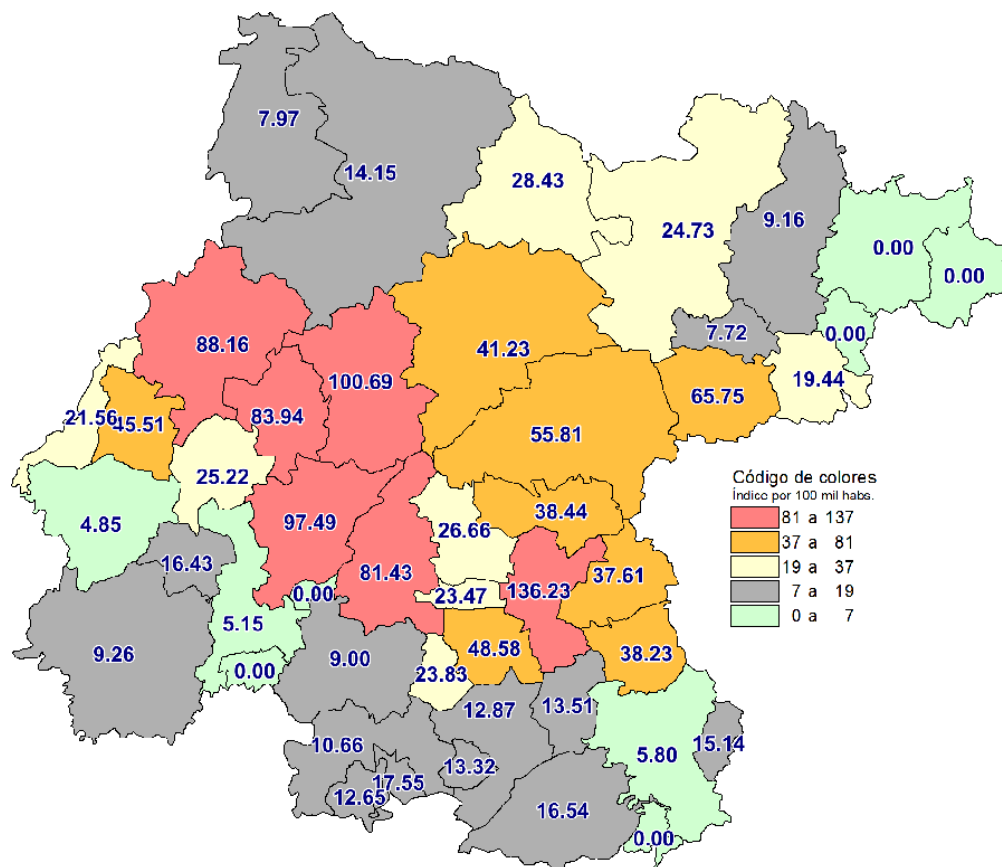


Robo a casa habitación

| Posición | Municipio | Incidencia | Índice (por 100 mil hab.) | Posición | Municipio | Incidencia | Índice (por 100 mil hab.) |
|----------|--------------------------|------------|---------------------------|----------|-------------------------|------------|---------------------------|
| 1 | GUANAJUATO | 417 | 206.84 | 24 | CORTAZAR | 45 | 43.72 |
| 2 | SAN MIGUEL DE ALLENDE | 254 | 136.30 | 25 | APASEO EL GRANDE | 43 | 42.56 |
| 3 | OCAMPO | 25 | 99.57 | 26 | SAN FELIPE | 48 | 39.96 |
| 4 | SILAO | 187 | 91.26 | 27 | APASEO EL ALTO | 29 | 39.59 |
| 5 | PURÍSIMA DEL RINCÓN | 67 | 76.02 | 28 | YURIRIA | 29 | 38.65 |
| 6 | LEÓN | 1298 | 75.98 | 29 | ATARJEA | 2 | 35.57 |
| 7 | DOLORES HIDALGO CIN | 119 | 73.24 | 30 | PÉNJAMO | 51 | 31.49 |
| 8 | CELAYA | 381 | 70.62 | 31 | ABASOLO | 25 | 25.75 |
| 9 | SAN LUIS DE LA PAZ | 91 | 70.33 | 32 | XICHÚ | 3 | 24.06 |
| 10 | SAN DIEGO DE LA UNIÓN | 28 | 66.34 | 33 | JARAL DEL PROGRESO | 10 | 23.83 |
| 11 | CUERÁMARO | 20 | 65.71 | 34 | CORONEO | 3 | 22.70 |
| 12 | SALVATIERRA | 70 | 64.34 | 35 | MOROLEÓN | 11 | 19.88 |
| 13 | IRAPUATO | 384 | 61.78 | 36 | TIERRA BLANCA | 4 | 19.44 |
| 14 | SAN FRANCISCO DEL RINCÓN | 74 | 58.06 | 37 | SANTA CATARINA | 1 | 17.64 |
| 15 | SAN JOSÉ ITURBIDE | 45 | 52.83 | 38 | VALLE DE SANTIAGO | 27 | 17.35 |
| 16 | TARANDACUAO | 7 | 52.79 | 39 | PUEBLO NUEVO | 2 | 15.52 |
| 17 | ROMITA | 32 | 50.45 | 40 | VICTORIA | 3 | 13.74 |
| 18 | DOCTOR MORA | 13 | 50.16 | 41 | SANTA CRUZ DE JUVENTINO | 12 | 13.33 |
| 19 | VILLAGRÁN | 31 | 48.50 | 42 | SANTIAGO MARAVATIO | 1 | 13.32 |
| 20 | COMONFORT | 42 | 47.49 | 43 | HUANIMARO | 3 | 13.06 |
| 21 | TARIMORO | 17 | 45.94 | 44 | MANUEL DOBLADO | 5 | 12.14 |
| 22 | SALAMANCA | 135 | 45.24 | 45 | URIANGATO | 8 | 11.70 |
| 23 | ACÁMBARO | 53 | 43.84 | 46 | JERÉCUARO | 4 | 7.73 |

Fuente: Secretariado Ejecutivo del Sistema Nacional de Seguridad Pública.

ROBO A NEGOCIO

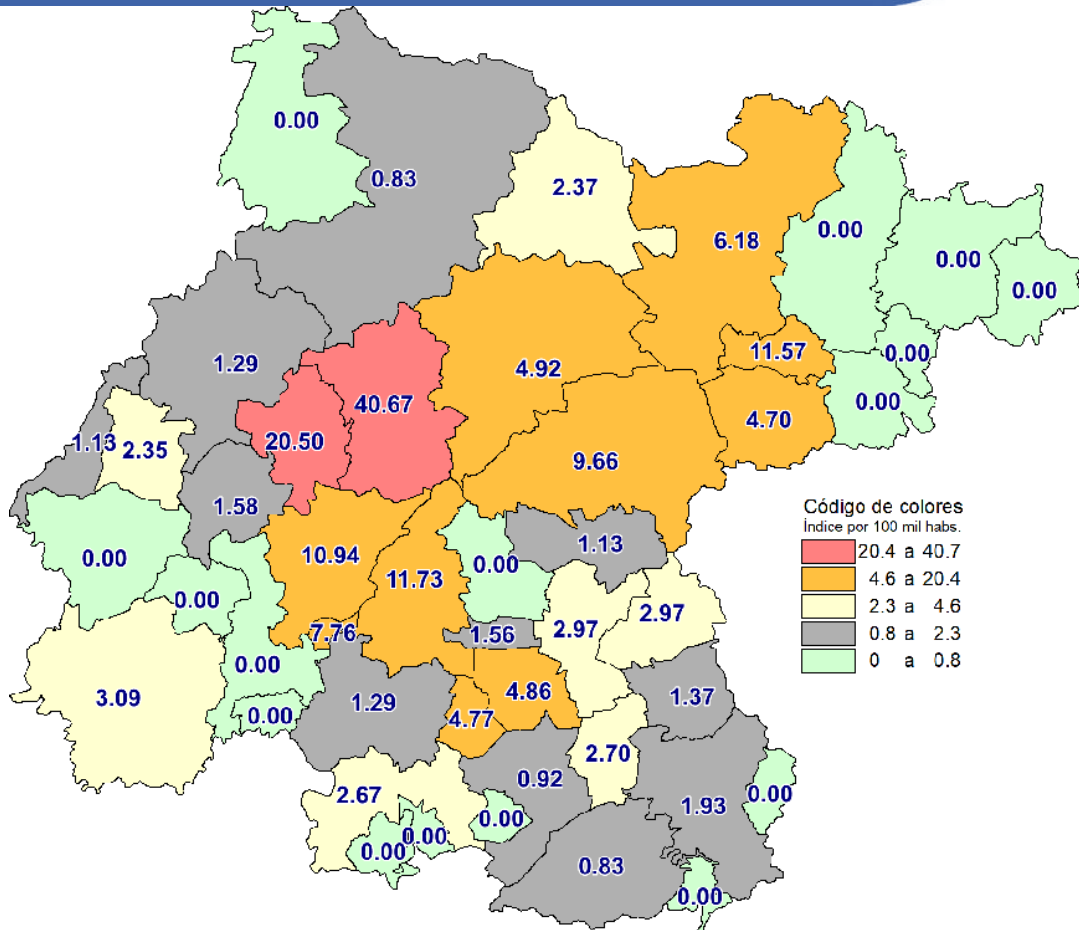


Robo a negocio

| Posición | Municipio | Incidencia | Índice (por 100 mil hab.) | Posición | Municipio | Incidencia | Índice (por 100 mil hab.) |
|----------|--------------------------|------------|---------------------------|----------|--------------------|------------|---------------------------|
| 1 | CELAYA | 735 | 136.23 | 24 | ACÁMBARO | 20 | 16.54 |
| 2 | GUANAJUATO | 203 | 100.69 | 25 | CUERÁMARO | 5 | 16.43 |
| 3 | IRAPUATO | 606 | 97.49 | 26 | CORONEO | 2 | 15.14 |
| 4 | LEÓN | 1,506 | 88.16 | 27 | SAN FELIPE | 17 | 14.15 |
| 5 | SILAO | 172 | 83.94 | 28 | TARIMORO | 5 | 13.51 |
| 6 | SALAMANCA | 243 | 81.43 | 29 | SANTIAGO MARAVATIO | 1 | 13.32 |
| 7 | SAN JOSÉ ITURBIDE | 56 | 65.75 | 30 | SALVATIERRA | 14 | 12.87 |
| 8 | SAN MIGUEL DE ALLENDE | 104 | 55.81 | 31 | MOROLEÓN | 7 | 12.65 |
| 9 | CORTAZAR | 50 | 48.58 | 32 | YURIRIA | 8 | 10.66 |
| 10 | SAN FRANCISCO DEL RINCÓN | 58 | 45.51 | 33 | PÉNJAMO | 15 | 9.26 |
| 11 | DOLORES HIDALGO CIN | 67 | 41.23 | 34 | VICTORIA | 2 | 9.16 |
| 12 | COMONFORT | 34 | 38.44 | 35 | VALLE DE SANTIAGO | 14 | 9.00 |
| 13 | APASEO EL ALTO | 28 | 38.23 | 36 | OCAMPO | 2 | 7.97 |
| 14 | APASEO EL GRANDE | 38 | 37.61 | 37 | DOCTOR MORA | 2 | 7.72 |
| 15 | SAN DIEGO DE LA UNIÓN | 12 | 28.43 | 38 | JERÉCUARO | 3 | 5.80 |
| 16 | SANTA CRUZ DE JUVENTINO | 24 | 26.66 | 39 | ABASOLO | 5 | 5.15 |
| 17 | ROMITA | 16 | 25.22 | 40 | MANUEL DOBLADO | 2 | 4.85 |
| 18 | SAN LUIS DE LA PAZ | 32 | 24.73 | 41 | SANTA CATARINA | 0 | 0.00 |
| 19 | JARAL DEL PROGRESO | 10 | 23.83 | 42 | TARANDACUJO | 0 | 0.00 |
| 20 | VILLAGRÁN | 15 | 23.47 | 43 | ATARJEJA | 0 | 0.00 |
| 21 | PURÍSIMA DEL RINCÓN | 19 | 21.56 | 44 | XICHÚ | 0 | 0.00 |
| 22 | TIERRA BLANCA | 4 | 19.44 | 45 | HUANIMARO | 0 | 0.00 |
| 23 | URIANGATO | 12 | 17.55 | 46 | PUEBLO NUEVO | 0 | 0.00 |

Fuente: Secretariado Ejecutivo del Sistema Nacional de Seguridad Pública.

ROBO A TRANSEÚNTE

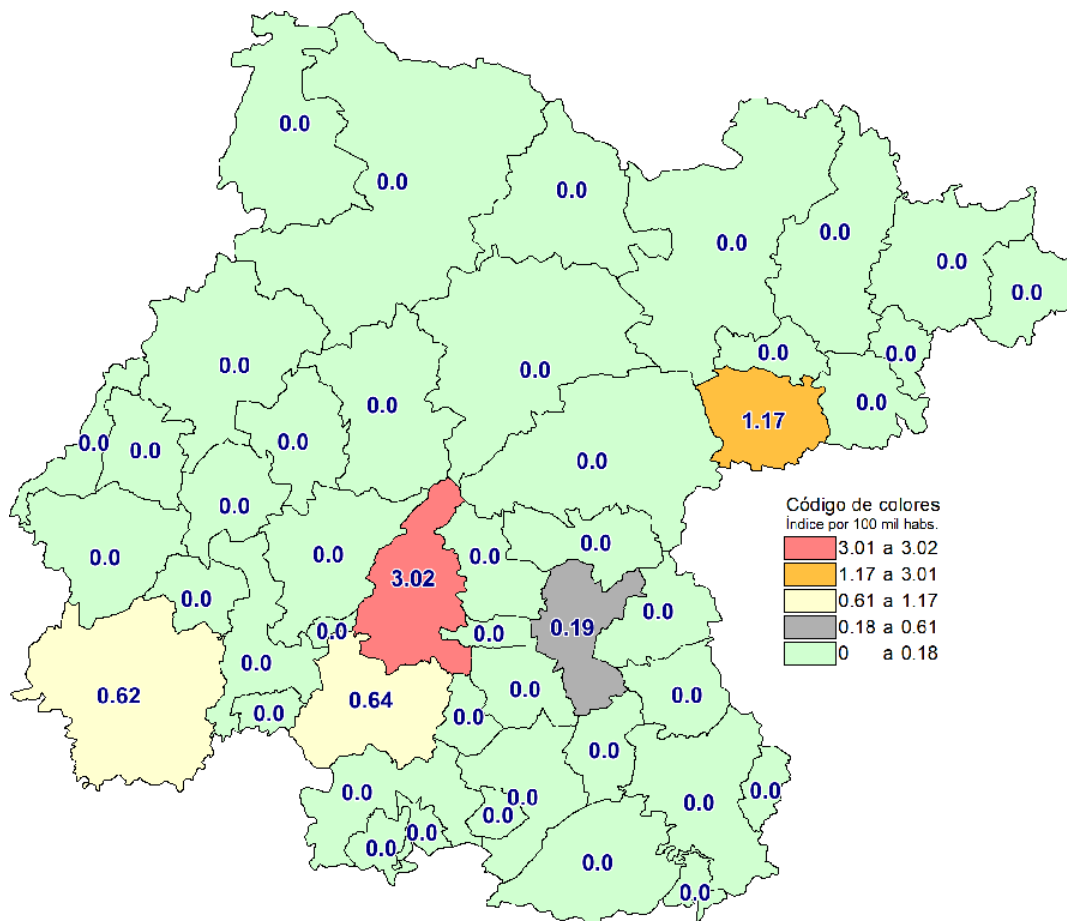


Robo a transeúnte

| Posición | Municipio | Incidencia | Índice (por 100 mil hab.) | Posición | Municipio | Incidencia | Índice (por 100 mil hab.) |
|----------|--------------------------|------------|---------------------------|----------|-------------------------|------------|---------------------------|
| 1 | GUANAJUATO | 82 | 40.67 | 24 | LEÓN | 22 | 1.29 |
| 2 | SILAO | 42 | 20.50 | 25 | VALLE DE SANTIAGO | 2 | 1.29 |
| 3 | SALAMANCA | 35 | 11.73 | 26 | PURÍSIMA DEL RINCÓN | 1 | 1.13 |
| 4 | DOCTOR MORA | 3 | 11.57 | 27 | COMONFORT | 1 | 1.13 |
| 5 | IRAPUATO | 68 | 10.94 | 28 | SALVATIERRA | 1 | 0.92 |
| 6 | SAN MIGUEL DE ALLENDE | 18 | 9.66 | 29 | SAN FELIPE | 1 | 0.83 |
| 7 | PUEBLO NUEVO | 1 | 7.76 | 30 | ACÁMBARO | 1 | 0.83 |
| 8 | SAN LUIS DE LA PAZ | 8 | 6.18 | 31 | CUERÁMARO | 0 | 0.00 |
| 9 | DOLORES HIDALGO CIN | 8 | 4.92 | 32 | OCAMPO | 0 | 0.00 |
| 10 | CORTAZAR | 5 | 4.86 | 33 | URIANGATO | 0 | 0.00 |
| 11 | JARAL DEL PROGRESO | 2 | 4.77 | 34 | VICTORIA | 0 | 0.00 |
| 12 | SAN JOSÉ ITURBIDE | 4 | 4.70 | 35 | XICHÚ | 0 | 0.00 |
| 13 | PÉNJAMO | 5 | 3.09 | 36 | TARANDACUAO | 0 | 0.00 |
| 14 | APASEO EL GRANDE | 3 | 2.97 | 37 | ABASOLO | 0 | 0.00 |
| 15 | CELAYA | 16 | 2.97 | 38 | TIERRA BLANCA | 0 | 0.00 |
| 16 | TARIMORO | 1 | 2.70 | 39 | SANTA CATARINA | 0 | 0.00 |
| 17 | YURIRIA | 2 | 2.67 | 40 | ATARJEA | 0 | 0.00 |
| 18 | SAN DIEGO DE LA UNIÓN | 1 | 2.37 | 41 | SANTA CRUZ DE JUVENTINO | 0 | 0.00 |
| 19 | SAN FRANCISCO DEL RINCÓN | 3 | 2.35 | 42 | CORONEO | 0 | 0.00 |
| 20 | JERÉCUARO | 1 | 1.93 | 43 | SANTIAGO MARAVATIO | 0 | 0.00 |
| 21 | ROMITA | 1 | 1.58 | 44 | MOROLEÓN | 0 | 0.00 |
| 22 | VILLAGRÁN | 1 | 1.56 | 45 | MANUEL DOBLADO | 0 | 0.00 |
| 23 | APASEO EL ALTO | 1 | 1.37 | 46 | HUANÍMARO | 0 | 0.00 |

Fuente: Secretariado Ejecutivo del Sistema Nacional de Seguridad Pública.

ROBO A TRANSPORTISTA

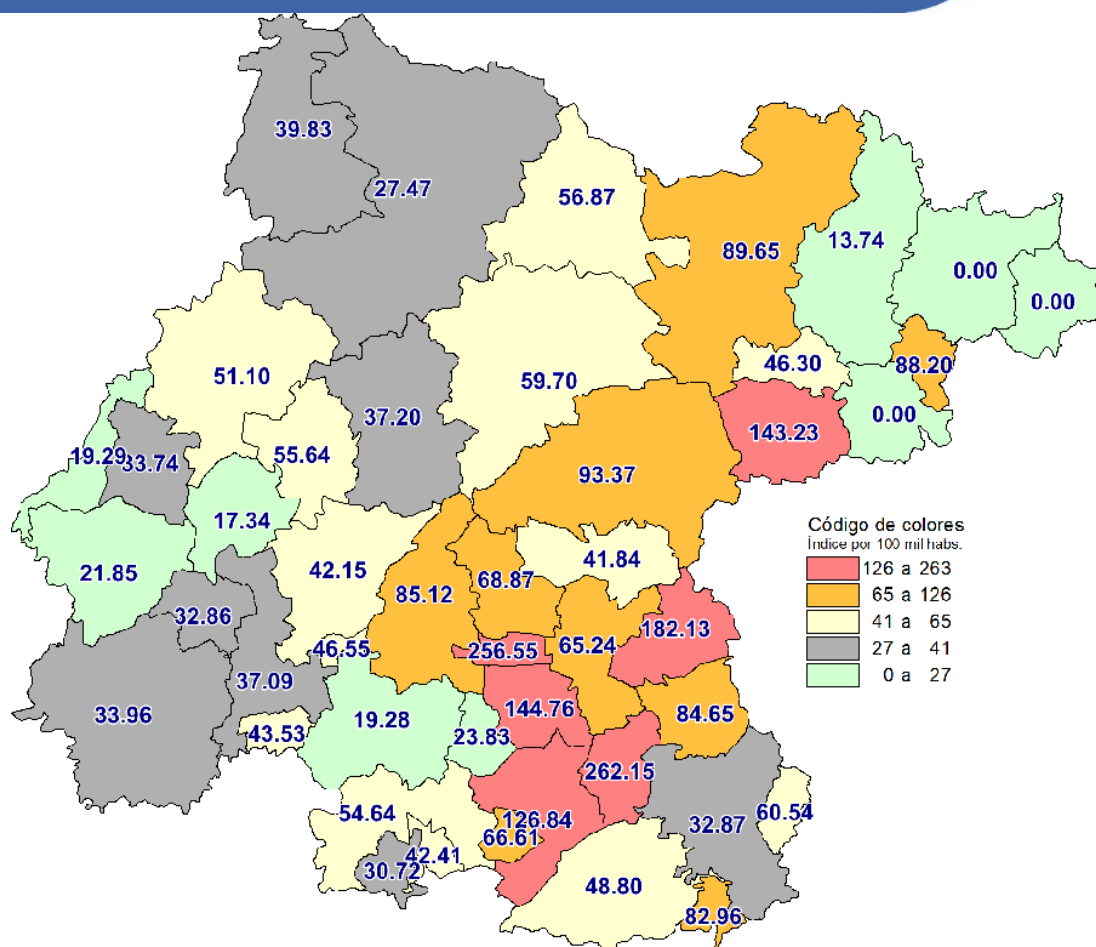


Robo a transportista

| Posición | Municipio | Incidencia | Índice (por 100 mil hab.) | Posición | Municipio | Incidencia | Índice (por 100 mil hab.) |
|----------|--------------------------|------------|---------------------------|----------|-------------------------|------------|---------------------------|
| 1 | SALAMANCA | 9 | 3.02 | 24 | HUANIMARO | 0 | 0.00 |
| 2 | SAN JOSÉ ITURBIDE | 1 | 1.17 | 25 | SALVATIERRA | 0 | 0.00 |
| 3 | VALLE DE SANTIAGO | 1 | 0.64 | 26 | IRAPUATO | 0 | 0.00 |
| 4 | PÉNJAMO | 1 | 0.62 | 27 | SAN FELIPE | 0 | 0.00 |
| 5 | CELAYA | 1 | 0.19 | 28 | JARAL DEL PROGRESO | 0 | 0.00 |
| 6 | VILLAGRÁN | 0 | 0.00 | 29 | APASEO EL ALTO | 0 | 0.00 |
| 7 | SANTIAGO MARAVATIO | 0 | 0.00 | 30 | JERÉCUARO | 0 | 0.00 |
| 8 | SAN DIEGO DE LA UNIÓN | 0 | 0.00 | 31 | SAN MIGUEL DE ALLENDE | 0 | 0.00 |
| 9 | SAN LUIS DE LA PAZ | 0 | 0.00 | 32 | LEÓN | 0 | 0.00 |
| 10 | COMONFORT | 0 | 0.00 | 33 | SANTA CRUZ DE JUVENTINO | 0 | 0.00 |
| 11 | TIERRA BLANCA | 0 | 0.00 | 34 | MANUEL DOBLADO | 0 | 0.00 |
| 12 | CORONEO | 0 | 0.00 | 35 | SILAO | 0 | 0.00 |
| 13 | ACÁMBARO | 0 | 0.00 | 36 | MOROLEÓN | 0 | 0.00 |
| 14 | CORTAZAR | 0 | 0.00 | 37 | TARIMORO | 0 | 0.00 |
| 15 | SAN FRANCISCO DEL RINCÓN | 0 | 0.00 | 38 | OCAMPO | 0 | 0.00 |
| 16 | CUERÁMARO | 0 | 0.00 | 39 | URIANGATO | 0 | 0.00 |
| 17 | SANTA CATARINA | 0 | 0.00 | 40 | XICHÚ | 0 | 0.00 |
| 18 | DOCTOR MORA | 0 | 0.00 | 41 | VICTORIA | 0 | 0.00 |
| 19 | TARANDACUAO | 0 | 0.00 | 42 | YURIRIA | 0 | 0.00 |
| 20 | DOLORES HIDALGO CIN | 0 | 0.00 | 43 | ATARJEA | 0 | 0.00 |
| 21 | APASEO EL GRANDE | 0 | 0.00 | 44 | PURÍSIMA DEL RINCÓN | 0 | 0.00 |
| 22 | GUANAJUATO | 0 | 0.00 | 45 | ABASOLO | 0 | 0.00 |
| 23 | ROMITA | 0 | 0.00 | 46 | PUEBLO NUEVO | 0 | 0.00 |

Fuente: Secretariado Ejecutivo del Sistema Nacional de Seguridad Pública.

ROBO DE VEHÍCULO

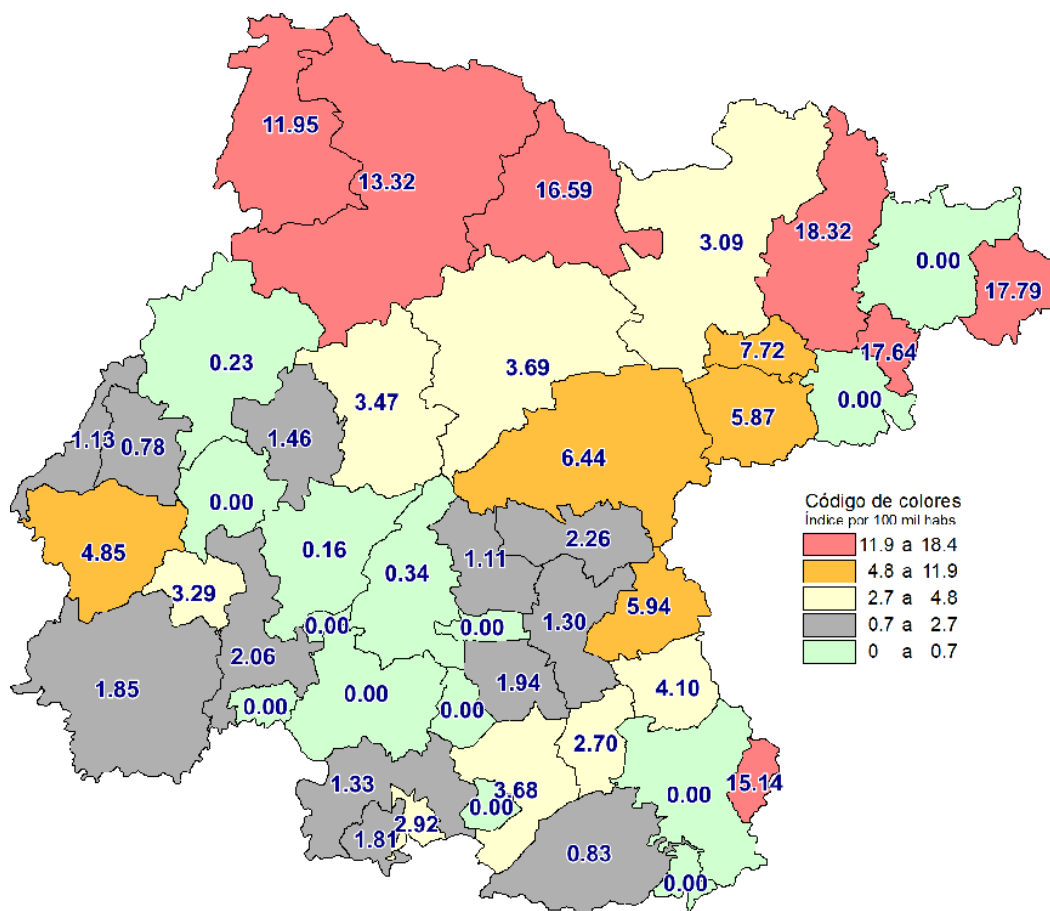


Robo de vehículo

| Posición | Municipio | Incidencia | Índice (por 100 mil hab.) | Posición | Municipio | Incidencia | Índice (por 100 mil hab.) |
|----------|-------------------------|------------|---------------------------|----------|--------------------------|------------|---------------------------|
| 1 | TARIMORO | 97 | 262.15 | 24 | DOCTOR MORA | 12 | 46.30 |
| 2 | VILLAGRÁN | 164 | 256.55 | 25 | HUANÍMARO | 10 | 43.53 |
| 3 | APASEO EL GRANDE | 184 | 182.13 | 26 | URIANGATO | 29 | 42.41 |
| 4 | CORTAZAR | 149 | 144.76 | 27 | IRAPUATO | 262 | 42.15 |
| 5 | SAN JOSÉ ITURBIDE | 122 | 143.23 | 28 | COMONFORT | 37 | 41.84 |
| 6 | SALVATIERRA | 138 | 126.84 | 29 | OCAMPO | 10 | 39.83 |
| 7 | SAN MIGUEL DE ALLENDE | 174 | 93.37 | 30 | GUANAJUATO | 75 | 37.20 |
| 8 | SAN LUIS DE LA PAZ | 116 | 89.65 | 31 | ABASOLO | 36 | 37.09 |
| 9 | SANTA CATARINA | 5 | 88.20 | 32 | PÉNJAMO | 55 | 33.96 |
| 10 | SALAMANCA | 254 | 85.12 | 33 | SAN FRANCISCO DEL RINCÓN | 43 | 33.74 |
| 11 | APASEO EL ALTO | 62 | 84.65 | 34 | JERÉCUARO | 17 | 32.87 |
| 12 | TARANDACUAO | 11 | 82.96 | 35 | CUERÁMARO | 10 | 32.86 |
| 13 | SANTA CRUZ DE JUVENTINO | 62 | 68.87 | 36 | MOROLEÓN | 17 | 30.72 |
| 14 | SANTIAGO MARAVATIO | 5 | 66.61 | 37 | SAN FELIPE | 93 | 27.47 |
| 15 | CELAYA | 352 | 65.24 | 38 | JARAL DEL PROGRESO | 10 | 23.83 |
| 16 | CORONEO | 8 | 60.54 | 39 | MANUEL DOBLADO | 9 | 21.85 |
| 17 | DOLORES HIDALGO CIN | 97 | 59.70 | 40 | PURÍSIMA DEL RINCÓN | 17 | 19.29 |
| 18 | SAN DIEGO DE LA UNIÓN | 24 | 56.87 | 41 | VALLE DE SANTIAGO | 30 | 19.28 |
| 19 | SILAO | 114 | 55.64 | 42 | ROMITA | 11 | 17.34 |
| 20 | YURIRIA | 41 | 54.64 | 43 | VICTORIA | 3 | 13.74 |
| 21 | LEÓN | 873 | 51.10 | 44 | XICHÚ | 0 | 0.00 |
| 22 | ACÁMBARO | 59 | 48.80 | 45 | ATARJEJA | 0 | 0.00 |
| 23 | PUEBLO NUEVO | 6 | 46.55 | 46 | TIERRA BLANCA | 0 | 0.00 |

Fuente: Secretariado Ejecutivo del Sistema Nacional de Seguridad Pública.

ROBO DE GANADO

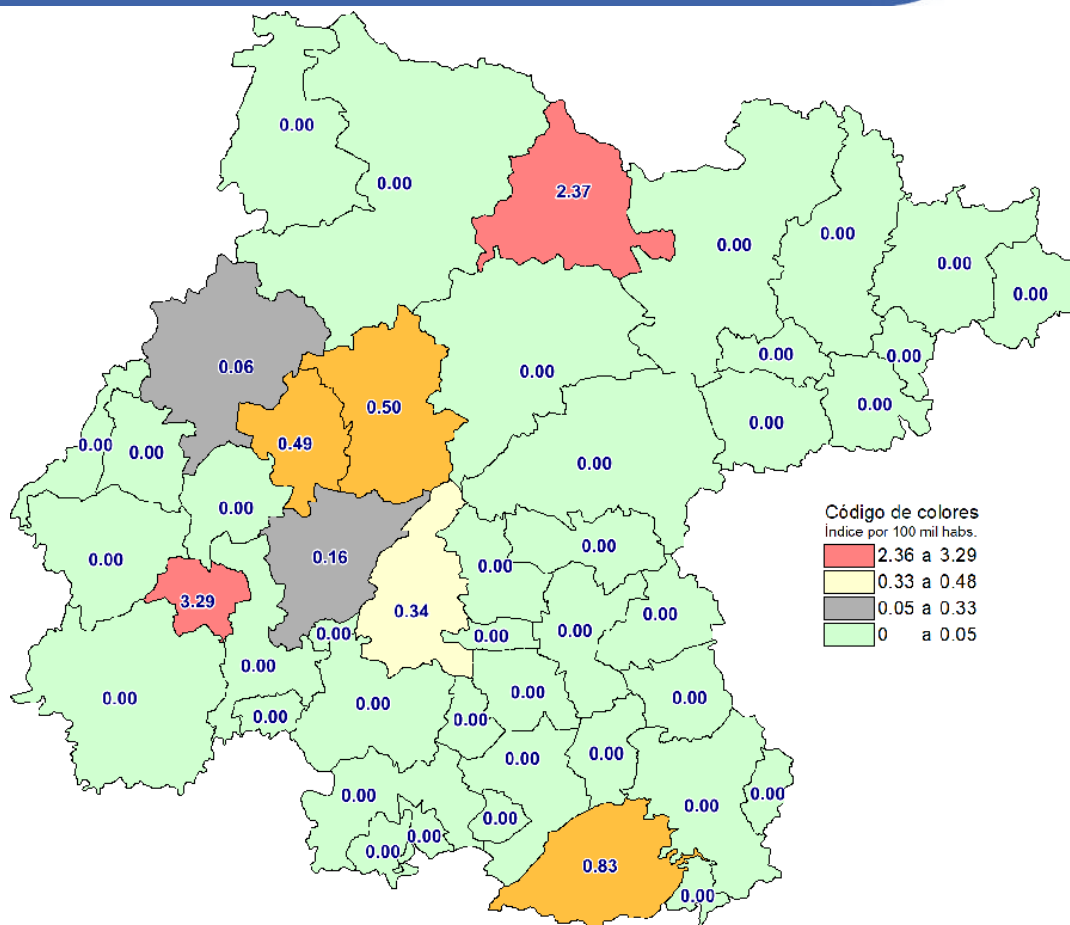


Robo de ganado

| Posición | Municipio | Incidencia | Índice (por 100 mil habs.) | Posición | Municipio | Incidencia | Índice (por 100 mil habs.) |
|----------|-----------------------|------------|----------------------------|----------|--------------------------|------------|----------------------------|
| 1 | VICTORIA | 4 | 18.32 | 24 | PÉNJAMO | 3 | 1.85 |
| 2 | ATARJEA | 1 | 17.79 | 25 | MOROLEÓN | 1 | 1.81 |
| 3 | SANTA CATARINA | 1 | 17.64 | 26 | SILAO | 3 | 1.46 |
| 4 | SAN DIEGO DE LA UNIÓN | 7 | 16.59 | 27 | YURIRIA | 1 | 1.33 |
| 5 | CORONEO | 2 | 15.14 | 28 | CELAYA | 7 | 1.30 |
| 6 | SAN FELIPE | 16 | 13.32 | 29 | PURÍSIMA DEL RINCÓN | 1 | 1.13 |
| 7 | OCAMPO | 3 | 11.95 | 30 | SANTA CRUZ DE JUVENTINO | 1 | 1.11 |
| 8 | DOCTOR MORA | 2 | 7.72 | 31 | ACÁMBARO | 1 | 0.83 |
| 9 | SAN MIGUEL DE ALLENDE | 12 | 6.44 | 32 | SAN FRANCISCO DEL RINCÓN | 1 | 0.78 |
| 10 | APASEO EL GRANDE | 6 | 5.94 | 33 | SALAMANCA | 1 | 0.34 |
| 11 | SAN JOSÉ ITURBIDE | 5 | 5.87 | 34 | LEÓN | 4 | 0.23 |
| 12 | MANUEL DOBLADO | 2 | 4.85 | 35 | IRAPUATO | 1 | 0.16 |
| 13 | APASEO EL ALTO | 3 | 4.10 | 36 | TARANDACUAO | 0 | 0.00 |
| 14 | DOLORES HIDALGO CIN | 6 | 3.69 | 37 | VALLE DE SANTIAGO | 0 | 0.00 |
| 15 | SALVATIERRA | 4 | 3.68 | 38 | JERÉCUARO | 0 | 0.00 |
| 16 | GUANAJUATO | 7 | 3.47 | 39 | TIERRA BLANCA | 0 | 0.00 |
| 17 | CUERÁMARO | 1 | 3.29 | 40 | HUANÍMARO | 0 | 0.00 |
| 18 | SAN LUIS DE LA PAZ | 4 | 3.09 | 41 | JARAL DEL PROGRESO | 0 | 0.00 |
| 19 | URIANGATO | 2 | 2.92 | 42 | VILLAGRÁN | 0 | 0.00 |
| 20 | TARIMORO | 1 | 2.70 | 43 | XICHÚ | 0 | 0.00 |
| 21 | COMONFORT | 2 | 2.26 | 44 | SANTIAGO MARAVATIO | 0 | 0.00 |
| 22 | ABASOLO | 2 | 2.06 | 45 | ROMITA | 0 | 0.00 |
| 23 | CORTAZAR | 2 | 1.94 | 46 | PUEBLO NUEVO | 0 | 0.00 |

Fuente: Secretariado Ejecutivo del Sistema Nacional de Seguridad Pública.

SECUESTRO

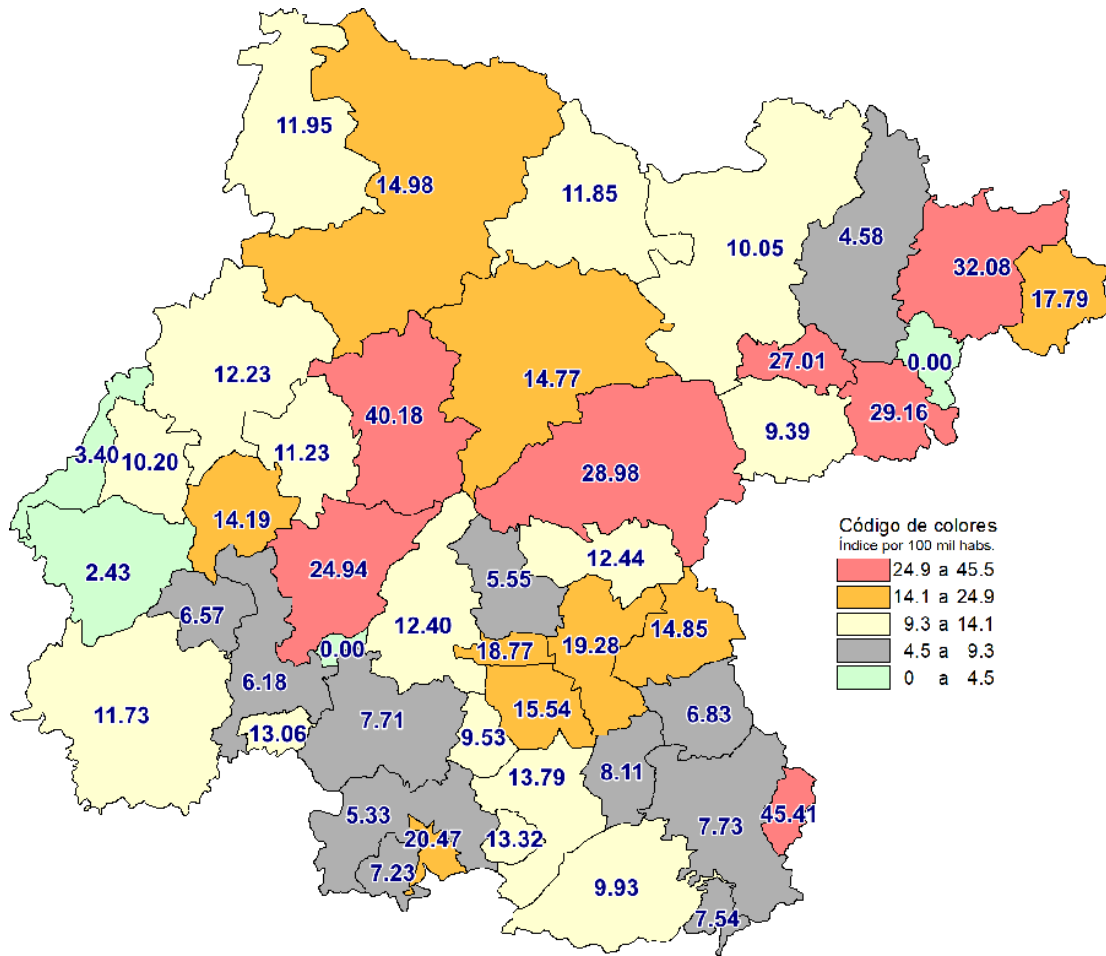


Secuestro

| Posición | Municipio | Incidencia | Índice (por 100 mil hab.) | Posición | Municipio | Incidencia | Índice (por 100 mil hab.) |
|----------|--------------------------|------------|---------------------------|----------|-------------------------|------------|---------------------------|
| 1 | CUERÁMARO | 1 | 3.29 | 24 | JARAL DEL PROGRESO | 0 | 0.00 |
| 2 | SAN DIEGO DE LA UNIÓN | 1 | 2.37 | 25 | SALVATIERRA | 0 | 0.00 |
| 3 | ACÁMBARO | 1 | 0.83 | 26 | JERÉCUARO | 0 | 0.00 |
| 4 | GUANAJUATO | 1 | 0.50 | 27 | SAN FELIPE | 0 | 0.00 |
| 5 | SILAO | 1 | 0.49 | 28 | CELAYA | 0 | 0.00 |
| 6 | SALAMANCA | 1 | 0.34 | 29 | SAN JOSÉ ITURBIDE | 0 | 0.00 |
| 7 | IRAPUATO | 1 | 0.16 | 30 | TARANDACUAO | 0 | 0.00 |
| 8 | LEÓN | 1 | 0.06 | 31 | SAN MIGUEL DE ALLENDE | 0 | 0.00 |
| 9 | PURÍSIMA DEL RINCÓN | 0 | 0.00 | 32 | TIERRA BLANCA | 0 | 0.00 |
| 10 | SAN LUIS DE LA PAZ | 0 | 0.00 | 33 | SANTA CRUZ DE JUVENTINO | 0 | 0.00 |
| 11 | CORONEO | 0 | 0.00 | 34 | VALLE DE SANTIAGO | 0 | 0.00 |
| 12 | APASEO EL ALTO | 0 | 0.00 | 35 | CORTAZAR | 0 | 0.00 |
| 13 | SANTIAGO MARAVATIO | 0 | 0.00 | 36 | VILLAGRÁN | 0 | 0.00 |
| 14 | DOCTOR MORA | 0 | 0.00 | 37 | TARIMORO | 0 | 0.00 |
| 15 | COMONFORT | 0 | 0.00 | 38 | MANUEL DOBLADO | 0 | 0.00 |
| 16 | DOLORES HIDALGO CIN | 0 | 0.00 | 39 | URIANGATO | 0 | 0.00 |
| 17 | SAN FRANCISCO DEL RINCÓN | 0 | 0.00 | 40 | MOROLEÓN | 0 | 0.00 |
| 18 | APASEO EL GRANDE | 0 | 0.00 | 41 | VICTORIA | 0 | 0.00 |
| 19 | SANTA CATARINA | 0 | 0.00 | 42 | OCAMPO | 0 | 0.00 |
| 20 | HUANÍMARO | 0 | 0.00 | 43 | XICHÚ | 0 | 0.00 |
| 21 | YURIRIA | 0 | 0.00 | 44 | PÉNJAMO | 0 | 0.00 |
| 22 | ATARJEJA | 0 | 0.00 | 45 | ABASOLO | 0 | 0.00 |
| 23 | ROMITA | 0 | 0.00 | 46 | PUEBLO NUEVO | 0 | 0.00 |

Fuente: Secretariado Ejecutivo del Sistema Nacional de Seguridad Pública.

VIOLACIÓN



Violación

| Posición | Municipio | Incidencia | Índice (por 100 mil hab.) | Posición | Municipio | Incidencia | Índice (por 100 mil hab.) |
|----------|-----------------------|------------|---------------------------|----------|--------------------------|------------|---------------------------|
| 1 | CORONEO | 6 | 45.41 | 24 | SAN DIEGO DE LA UNIÓN | 5 | 11.85 |
| 2 | GUANAJUATO | 81 | 40.18 | 25 | PÉNJAMO | 19 | 11.73 |
| 3 | XICHÚ | 4 | 32.08 | 26 | SILAO | 23 | 11.23 |
| 4 | TIERRA BLANCA | 6 | 29.16 | 27 | SAN FRANCISCO DEL RINCÓN | 13 | 10.20 |
| 5 | SAN MIGUEL DE ALLENDE | 54 | 28.98 | 28 | SAN LUIS DE LA PAZ | 13 | 10.05 |
| 6 | DOCTOR MORA | 7 | 27.01 | 29 | ACÁMBARO | 12 | 9.93 |
| 7 | IRAPUATO | 155 | 24.94 | 30 | JARAL DEL PROGRESO | 4 | 9.53 |
| 8 | URIANGATO | 14 | 20.47 | 31 | SAN JOSÉ ITURBIDE | 8 | 9.39 |
| 9 | CELAYA | 104 | 19.28 | 32 | TARIMORO | 3 | 8.11 |
| 10 | VILLAGRÁN | 12 | 18.77 | 33 | JERÉCUARO | 4 | 7.73 |
| 11 | ATARJEJA | 1 | 17.79 | 34 | VALLE DE SANTIAGO | 12 | 7.71 |
| 12 | CORTAZAR | 16 | 15.54 | 35 | TARANDACUAO | 1 | 7.54 |
| 13 | SAN FELIPE | 18 | 14.98 | 36 | MOROLEÓN | 4 | 7.23 |
| 14 | APASEO EL GRANDE | 15 | 14.85 | 37 | APASEO EL ALTO | 5 | 6.83 |
| 15 | DOLORES HIDALGO CIN | 24 | 14.77 | 38 | CUERÁMARO | 2 | 6.57 |
| 16 | ROMITA | 9 | 14.19 | 39 | ABASOLO | 6 | 6.18 |
| 17 | SALVATIERRA | 15 | 13.79 | 40 | SANTA CRUZ DE JUVENTINO | 5 | 5.55 |
| 18 | SANTIAGO MARAVATIO | 1 | 13.32 | 41 | YURIRIA | 4 | 5.33 |
| 19 | HUANIMARO | 3 | 13.06 | 42 | VICTORIA | 1 | 4.58 |
| 20 | COMONFORT | 11 | 12.44 | 43 | PURÍSIMA DEL RINCÓN | 3 | 3.40 |
| 21 | SALAMANCA | 37 | 12.40 | 44 | MANUEL DOBLADO | 1 | 2.43 |
| 22 | LEÓN | 209 | 12.23 | 45 | SANTA CATARINA | 0 | 0.00 |
| 23 | OCAMPO | 3 | 11.95 | 46 | PUEBLO NUEVO | 0 | 0.00 |

Fuente: Secretariado Ejecutivo del Sistema Nacional de Seguridad Pública.