



REPORTE DE INCIDENCIAS

ÍNDICES MUNICIPALES

ENERO A SEPTIEMBRE DE 2022

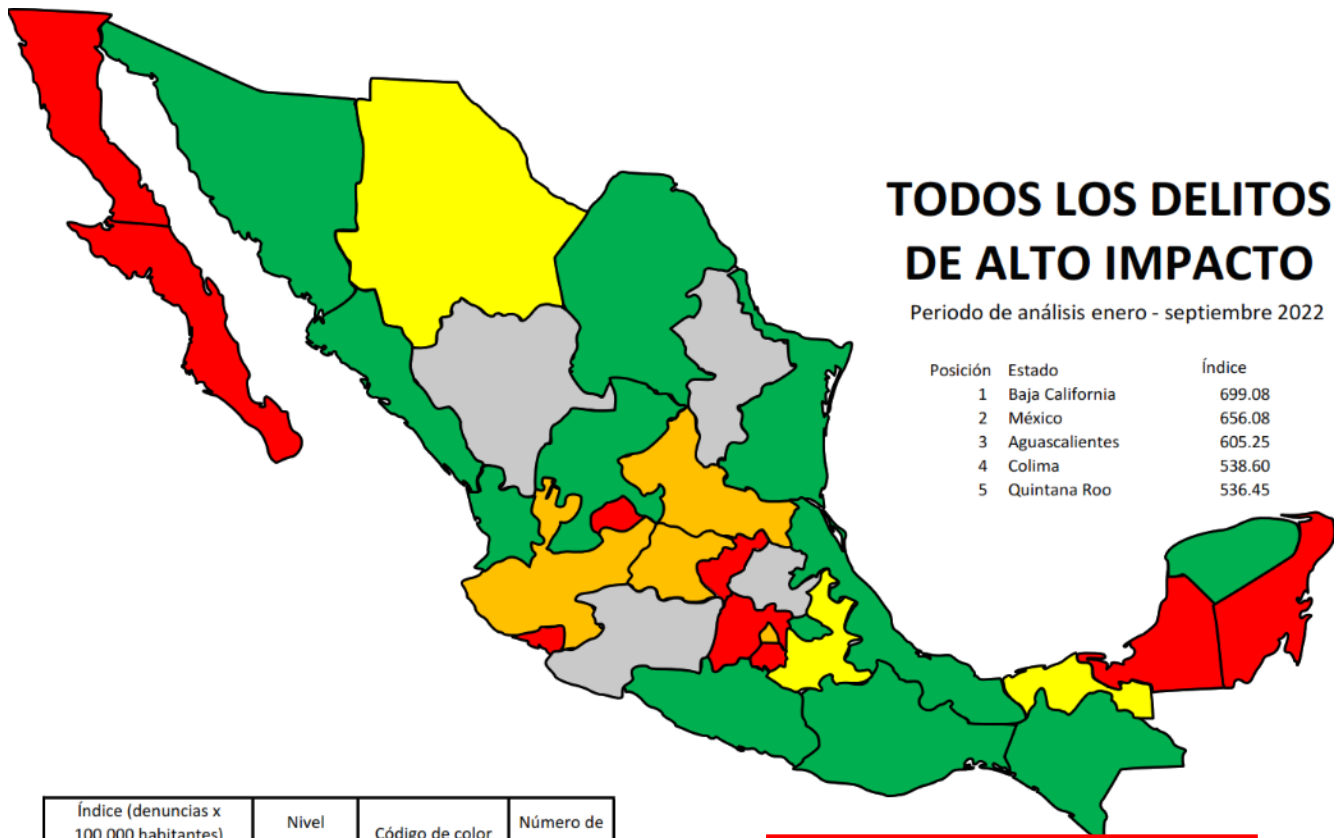


DELITOS DE ALTO IMPACTO

MAPA NACIONAL



Secretaría de Seguridad Pública



TODOS LOS DELITOS DE ALTO IMPACTO

Periodo de análisis enero - septiembre 2022

| Posición | Estado | Índice |
|----------|-----------------|--------|
| 1 | Baja California | 699.08 |
| 2 | México | 656.08 |
| 3 | Aguascalientes | 605.25 |
| 4 | Colima | 538.60 |
| 5 | Quintana Roo | 536.45 |

| Índice (denuncias x 100,000 habitantes) | | Nivel delictivo | Código de color | Número de Estados |
|---|-------|-----------------|-----------------|-------------------|
| Desde | Hasta | | | |
| 23.3 | 267.1 | Muy bajo | Verde | 13 |
| 267.1 | 307.4 | Bajo | Gris | 3 |
| 307.4 | 347.7 | Medio | Amarillo | 3 |
| 347.7 | 388.0 | Alto | Naranja | 4 |
| 388.0 | 699.1 | Muy Alto | Rojo | 9 |

Guanajuato ocupa el lugar 12 por índice, en el contexto nacional

con una incidencia de 22,634

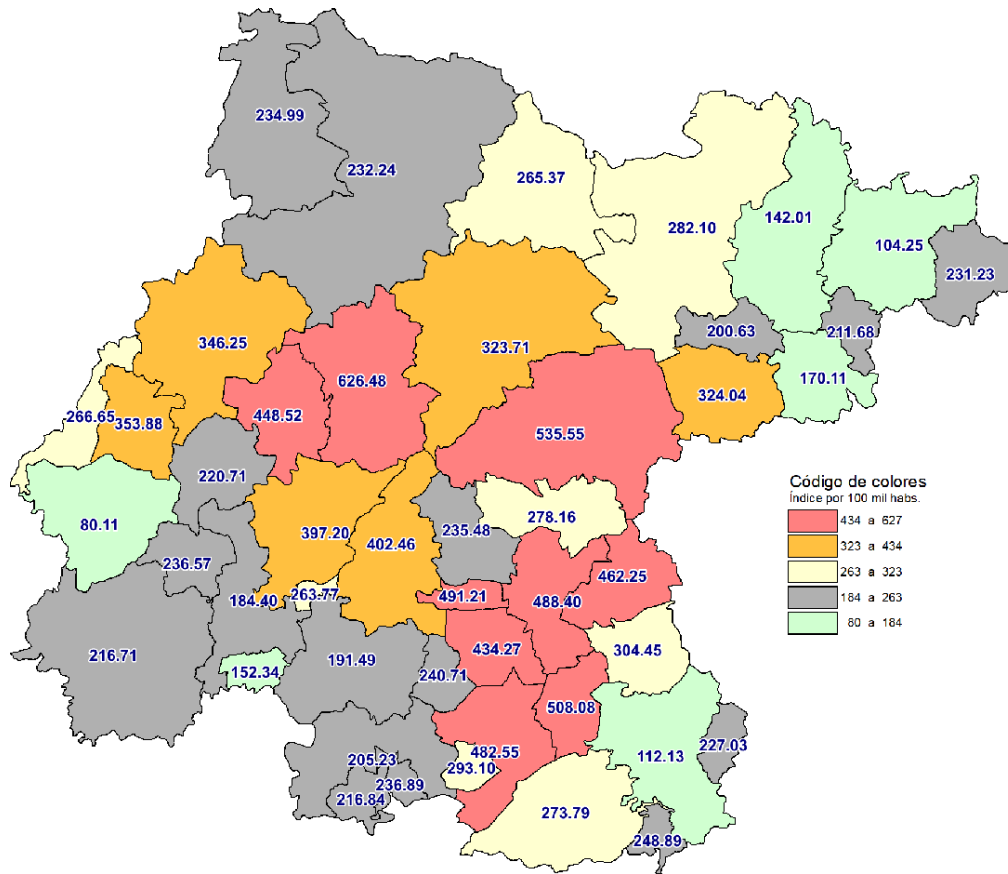
con un índice de 360.38

Fuente: SESNSP

*Índices calculados con base en la estimación de población de CONAPO para medio año de 2022.

ÍNDICE DE DELITOS DE ALTO IMPACTO

ÍNDICE DE DELITOS DE ALTO IMPACTO



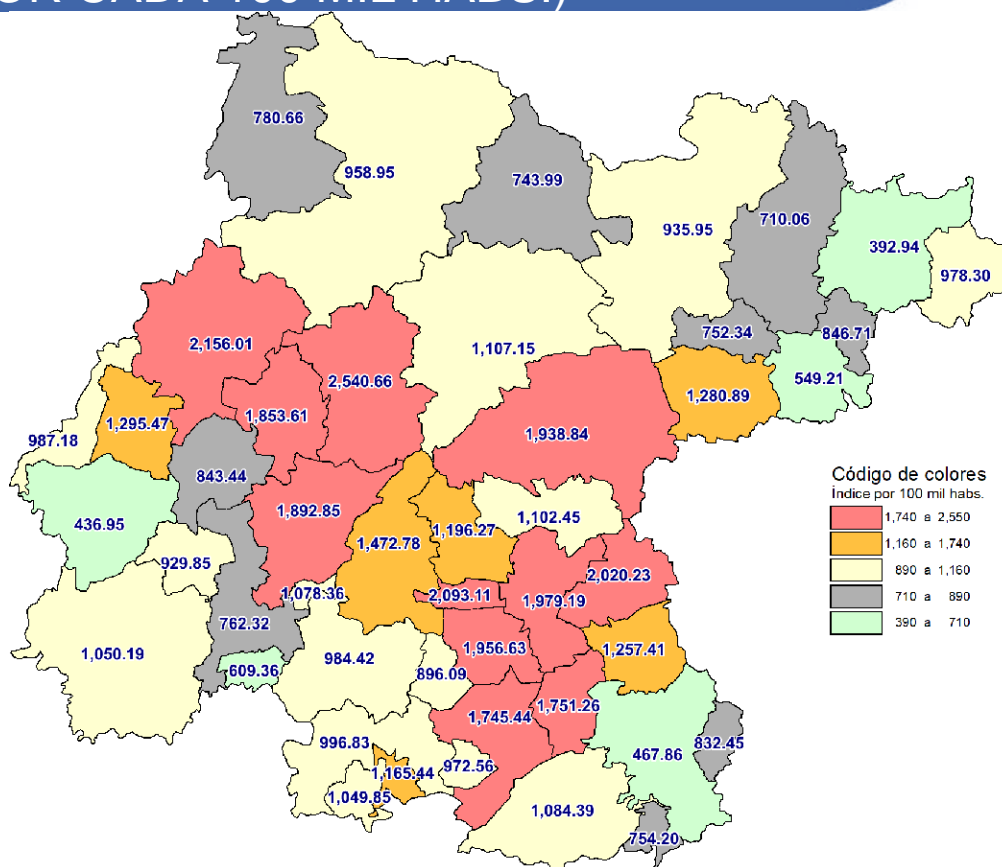
DAI

| Posición | Municipio | Índice (por 100 mil hab.) | Posición | Municipio | Índice (por 100 mil hab.) |
|----------|--------------------------|---------------------------|----------|--------------------------------|---------------------------|
| 1 | GUANAJUATO | 626.48 | 24 | TARANDACUAO | 248.89 |
| 2 | SAN MIGUEL DE ALLENDE | 535.55 | 25 | JARAL DEL PROGRESO | 240.71 |
| 3 | TARIMORO | 508.08 | 26 | URIANGATO | 236.89 |
| 4 | VILLAGRÁN | 491.21 | 27 | CUERÁMARO | 236.57 |
| 5 | CELAYA | 488.40 | 28 | SAN JA CRUZ DE JUVENTINO ROSAS | 235.48 |
| 6 | SALVATIERRA | 482.55 | 29 | OCAMPO | 234.99 |
| 7 | APASEO EL GRANDE | 462.25 | 30 | SAN FELIPE | 232.24 |
| 8 | SILAO | 448.52 | 31 | ATARJEA | 231.23 |
| 9 | CORTAZAR | 434.27 | 32 | CORONEO | 227.03 |
| 10 | SALAMANCA | 402.46 | 33 | ROMITA | 220.71 |
| 11 | IRAPUATO | 397.20 | 34 | MOROLEÓN | 216.84 |
| 12 | SAN FRANCISCO DEL RINCÓN | 353.88 | 35 | PÉNJAMO | 216.71 |
| 13 | LEÓN | 346.25 | 36 | SANTA CATARINA | 211.68 |
| 14 | SAN JOSÉ ITURBIDE | 324.04 | 37 | YURIRIA | 205.23 |
| 15 | DOLORES HIDALGO CIN | 323.71 | 38 | DOCTOR MORA | 200.63 |
| 16 | APASEO EL ALTO | 304.45 | 39 | VALLE DE SANTIAGO | 191.49 |
| 17 | SANTIAGO MARAVATIO | 293.10 | 40 | ABASOLO | 184.40 |
| 18 | SAN LUIS DE LA PAZ | 282.10 | 41 | TIERRA BLANCA | 170.11 |
| 19 | COMONFORT | 278.16 | 42 | HUANÍMARO | 152.34 |
| 20 | ACÁMBARO | 273.79 | 43 | VICTORIA | 142.01 |
| 21 | PURÍSIMA DEL RINCÓN | 266.65 | 44 | JERÉCUARO | 112.13 |
| 22 | SAN DIEGO DE LA UNIÓN | 265.37 | 45 | XICHÚ | 104.25 |
| 23 | PUEBLO NUEVO | 263.77 | 46 | MANUEL DOBLADO | 80.11 |



ÍNDICE DE DELITOS DEL FUERO COMÚN Y HOMICIDIO DOLOSO

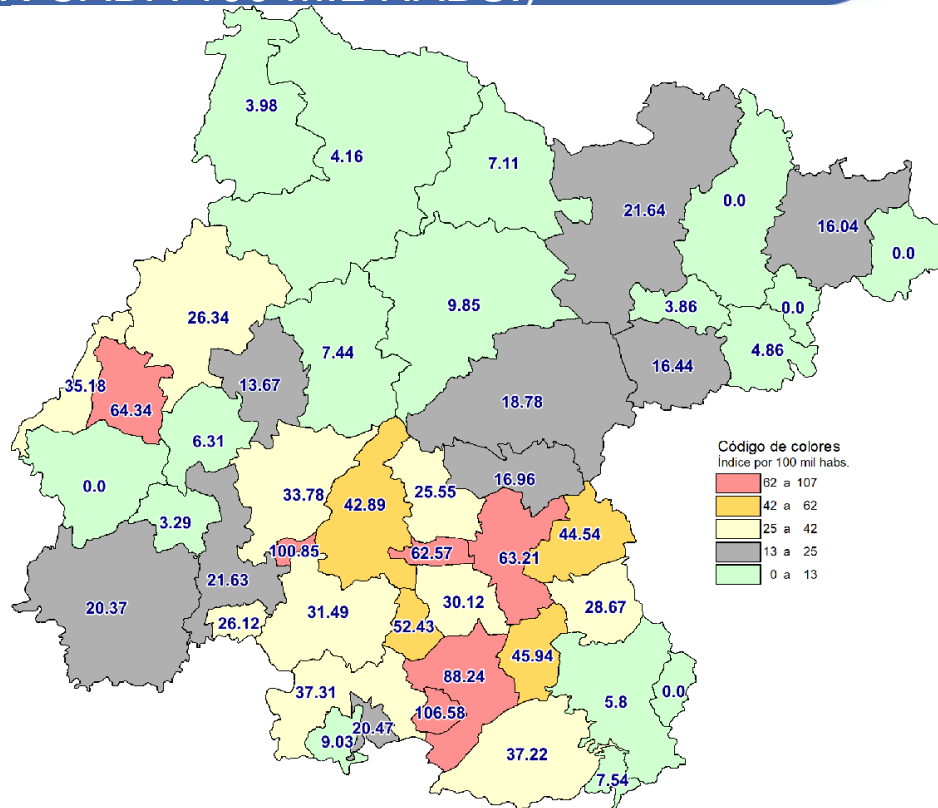
ÍNDICE DELICTIVO (POR CADA 100 MIL HABS.)



Índice delictivo

| Posición | Municipio | Índice (por 100 mil habs.) | Posición | Municipio | Índice (por 100 mil habs.) |
|----------|-------------------------------|----------------------------|----------|-----------------------|----------------------------|
| 1 | GUANAJUATO | 2,540.66 | 24 | YURIRIA | 996.83 |
| 2 | LEÓN | 2,156.01 | 25 | PURÍSIMA DEL RINCÓN | 987.18 |
| 3 | VILLAGRÁN | 2,093.11 | 26 | VALLE DE SANTIAGO | 984.42 |
| 4 | APASEO EL GRANDE | 2,020.23 | 27 | ATARJEA | 978.30 |
| 5 | CELAYA | 1,979.19 | 28 | SANTIAGO MARAVATIO | 972.56 |
| 6 | CORTAZAR | 1,956.63 | 29 | SAN FELIPE | 958.95 |
| 7 | SAN MIGUEL DE ALLENDE | 1,938.84 | 30 | SAN LUIS DE LA PAZ | 935.95 |
| 8 | IRAPUATO | 1,892.85 | 31 | CUERÁMARO | 929.85 |
| 9 | SILAO | 1,853.61 | 32 | JARAL DEL PROGRESO | 896.09 |
| 10 | TARIMORO | 1,751.26 | 33 | SANTA CATARINA | 846.71 |
| 11 | SALVATIERRA | 1,745.44 | 34 | ROMITA | 843.44 |
| 12 | SALAMANCA | 1,472.78 | 35 | CORONEO | 832.45 |
| 13 | SAN FRANCISCO DEL RINCÓN | 1,295.47 | 36 | OCAMPO | 780.66 |
| 14 | SAN JOSÉ ITURBIDE | 1,280.89 | 37 | ABASOLO | 762.32 |
| 15 | APASEO EL ALTO | 1,257.41 | 38 | TARANDACUAO | 754.20 |
| 16 | SANTA CRUZ DE JUVENTINO ROSAS | 1,196.27 | 39 | DOCTOR MORA | 752.34 |
| 17 | URIANGATO | 1,165.44 | 40 | SAN DIEGO DE LA UNIÓN | 743.99 |
| 18 | DOLORES HIDALGO CIN | 1,107.15 | 41 | VICTORIA | 710.06 |
| 19 | COMONFORT | 1,102.45 | 42 | HUANÍMARO | 609.36 |
| 20 | ACÁMBARO | 1,084.39 | 43 | TIERRA BLANCA | 549.21 |
| 21 | PUEBLO NUEVO | 1,078.36 | 44 | JERÉCUARO | 467.86 |
| 22 | PÉNJAMO | 1,050.19 | 45 | MANUEL DOBLADO | 436.95 |
| 23 | MOROLEÓN | 1,049.85 | 46 | XICHÚ | 392.94 |

ÍNDICE DE HOMICIDIO DOLOSO (POR CADA 100 MIL HABS.)



Homicidio doloso

| Posición | Municipio | Incidencia | Índice (por 100 mil habs.) | Posición | Municipio | Incidencia | Índice (por 100 mil habs.) |
|----------|-----------------------------|------------|----------------------------|----------|-----------------------|------------|----------------------------|
| 1 | SANTIAGO MARAVATIO | 8 | 106.58 | 24 | PÉNJAMO | 33 | 20.37 |
| 2 | PUEBLO NUEVO | 13 | 100.85 | 25 | SAN MIGUEL DE ALLENDE | 35 | 18.78 |
| 3 | SALVATIERRA | 96 | 88.24 | 26 | COMONFORT | 15 | 16.96 |
| 4 | SAN FRANCISCO DEL RINCÓN | 82 | 64.34 | 27 | SAN JOSÉ ITURBIDE | 14 | 16.44 |
| 5 | CELAYA | 341 | 63.21 | 28 | XICHÚ | 2 | 16.04 |
| 6 | VILLAGRÁN | 40 | 62.57 | 29 | SILAO | 28 | 13.67 |
| 7 | JARAL DEL PROGRESO | 22 | 52.43 | 30 | DOLORES HIDALGO CIN | 16 | 9.85 |
| 8 | TARIMORO | 17 | 45.94 | 31 | MOROLEÓN | 5 | 9.03 |
| 9 | APASEO EL GRANDE | 45 | 44.54 | 32 | TARANDACUAO | 1 | 7.54 |
| 10 | SALAMANCA | 128 | 42.89 | 33 | GUANAJUATO | 15 | 7.44 |
| 11 | YURIRIA | 28 | 37.31 | 34 | SAN DIEGO DE LA UNIÓN | 3 | 7.11 |
| 12 | ACÁMBARO | 45 | 37.22 | 35 | ROMITA | 4 | 6.31 |
| 13 | PURÍSIMA DEL RINCÓN | 31 | 35.18 | 36 | JERÉCUARO | 3 | 5.80 |
| 14 | IRAPUATO | 210 | 33.78 | 37 | TIERRA BLANCA | 1 | 4.86 |
| 15 | VALLE DE SANTIAGO | 49 | 31.49 | 38 | SAN FELIPE | 5 | 4.16 |
| 16 | CORTAZAR | 31 | 30.12 | 39 | OCAMPO | 1 | 3.98 |
| 17 | APASEO EL ALTO | 21 | 28.67 | 40 | DOCTOR MORA | 1 | 3.86 |
| 18 | LEÓN | 450 | 26.34 | 41 | CUERÁMARO | 1 | 3.29 |
| 19 | HUANÍMARO | 6 | 26.12 | 42 | SANTA CATARINA | 0 | 0.00 |
| 20 | SANTA CRUZ DE JUVENTINO ROS | 23 | 25.55 | 43 | MANUEL DOBLADO | 0 | 0.00 |
| 21 | SAN LUIS DE LA PAZ | 28 | 21.64 | 44 | ATARJEÁ | 0 | 0.00 |
| 22 | ABASOLO | 21 | 21.63 | 45 | CORONEO | 0 | 0.00 |
| 23 | URIANGATO | 14 | 20.47 | 46 | VICTORIA | 0 | 0.00 |

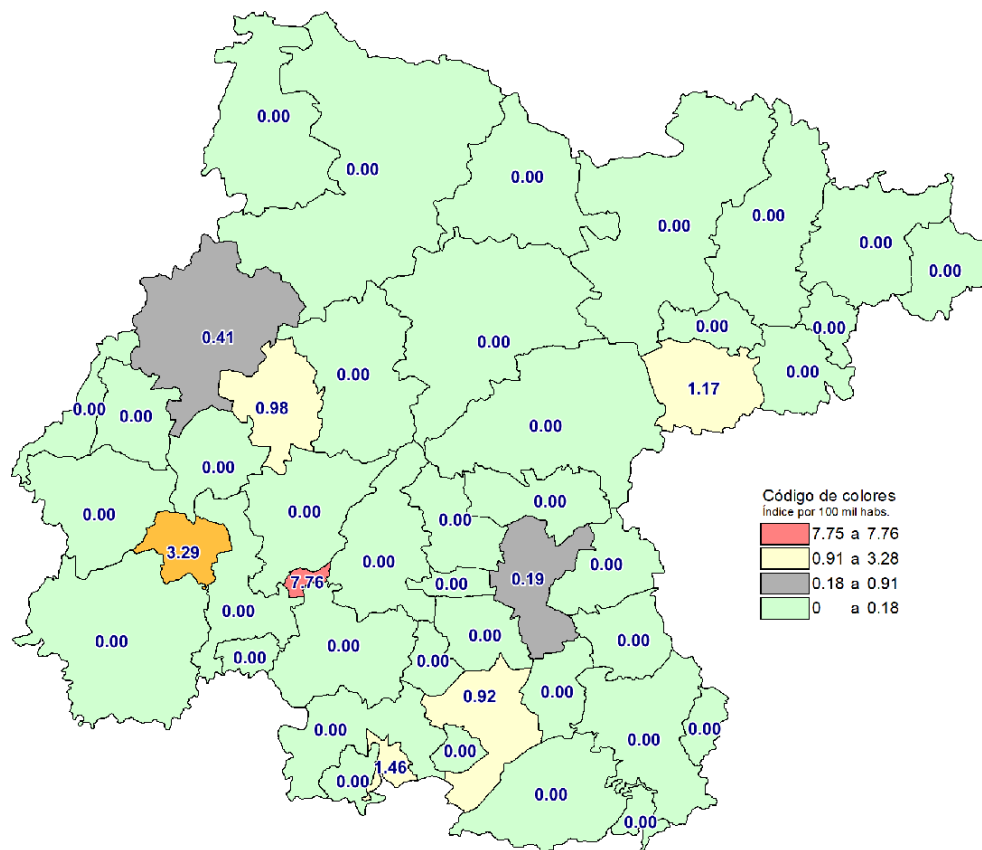
Fuente: Secretariado Ejecutivo del Sistema Nacional de Seguridad Pública.



Secretaría
de Seguridad
Pública

DELITOS DE ALTO IMPACTO POR MUNICIPIO INCIDENCIA E ÍNDICE

FEMINICIDIO

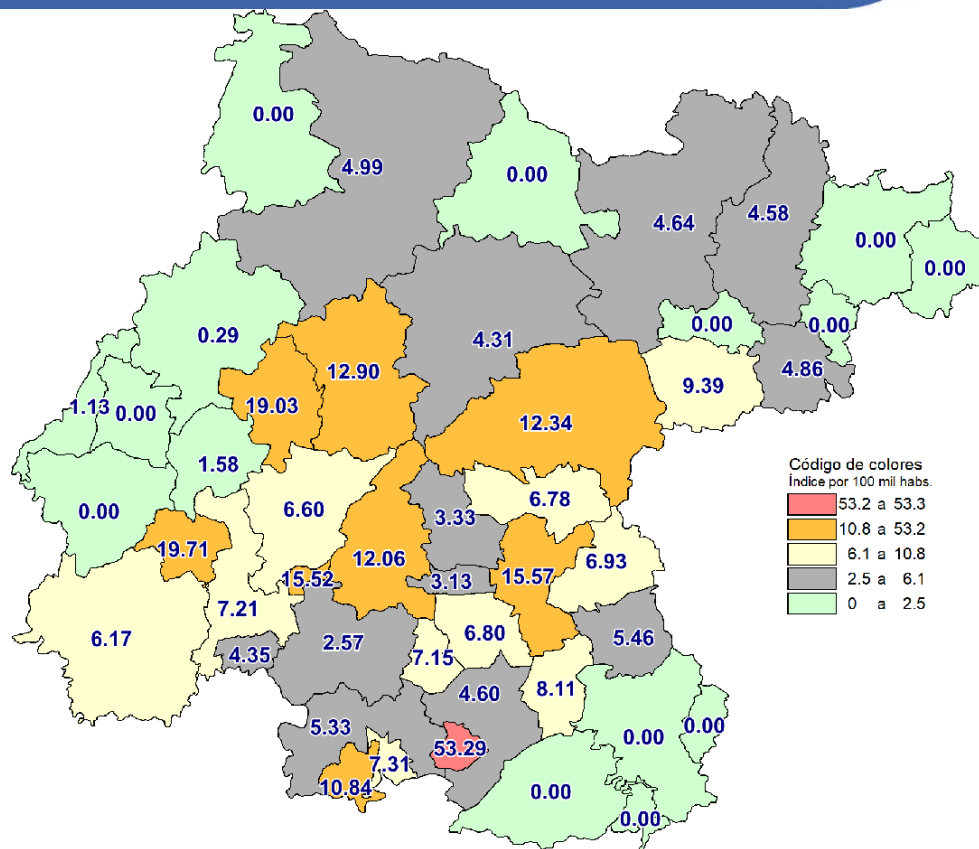


Feminicidio

| Posición | Municipio | Incidencia | Índice (por 100 mil habs.) | Posición | Municipio | Incidencia | Índice (por 100 mil habs.) |
|----------|------------------------------|------------|----------------------------|----------|--------------------------|------------|----------------------------|
| 1 | PUEBLO NUEVO | 1 | 7.76 | 24 | SALAMANCA | 0 | 0.00 |
| 2 | CUERÁMARO | 1 | 3.29 | 25 | JARAL DEL PROGRESO | 0 | 0.00 |
| 3 | URIANGATO | 1 | 1.46 | 26 | SAN DIEGO DE LA UNIÓN | 0 | 0.00 |
| 4 | SAN JOSÉ ITURBIDE | 1 | 1.17 | 27 | JERÉCUARO | 0 | 0.00 |
| 5 | SILAO | 2 | 0.98 | 28 | SAN FRANCISCO DEL RINCÓN | 0 | 0.00 |
| 6 | SALVATIERRA | 1 | 0.92 | 29 | SANTIAGO MARAVATIO | 0 | 0.00 |
| 7 | LEÓN | 7 | 0.41 | 30 | SAN LUIS DE LA PAZ | 0 | 0.00 |
| 8 | CELAYA | 1 | 0.19 | 31 | APASEO EL GRANDE | 0 | 0.00 |
| 9 | COMONFORT | 0 | 0.00 | 32 | SANTA CATARINA | 0 | 0.00 |
| 10 | XICHÚ | 0 | 0.00 | 33 | TARIMORO | 0 | 0.00 |
| 11 | CORTAZAR | 0 | 0.00 | 34 | CORONEO | 0 | 0.00 |
| 12 | SANTA CRUZ DE JUVENTINO ROSA | 0 | 0.00 | 35 | ATARJEA | 0 | 0.00 |
| 13 | APASEO EL ALTO | 0 | 0.00 | 36 | TARANDACUAO | 0 | 0.00 |
| 14 | ROMITA | 0 | 0.00 | 37 | MANUEL DOBLADO | 0 | 0.00 |
| 15 | DOCTOR MORA | 0 | 0.00 | 38 | TIERRA BLANCA | 0 | 0.00 |
| 16 | SAN FELIPE | 0 | 0.00 | 39 | MOROLEÓN | 0 | 0.00 |
| 17 | DOLORES HIDALGO CIN | 0 | 0.00 | 40 | VALLE DE SANTIAGO | 0 | 0.00 |
| 18 | SAN MIGUEL DE ALLENDE | 0 | 0.00 | 41 | OCAMPO | 0 | 0.00 |
| 19 | GUANAJUATO | 0 | 0.00 | 42 | VILLAGRÁN | 0 | 0.00 |
| 20 | VICTORIA | 0 | 0.00 | 43 | PÉNJAMO | 0 | 0.00 |
| 21 | HUANÍMARO | 0 | 0.00 | 44 | YURIRIA | 0 | 0.00 |
| 22 | ACÁMBARO | 0 | 0.00 | 45 | ABASOLO | 0 | 0.00 |
| 23 | IRAPUATO | 0 | 0.00 | 46 | PURÍSIMA DEL RINCÓN | 0 | 0.00 |

Fuente: Secretariado Ejecutivo del Sistema Nacional de Seguridad Pública.

EXTORSIÓN

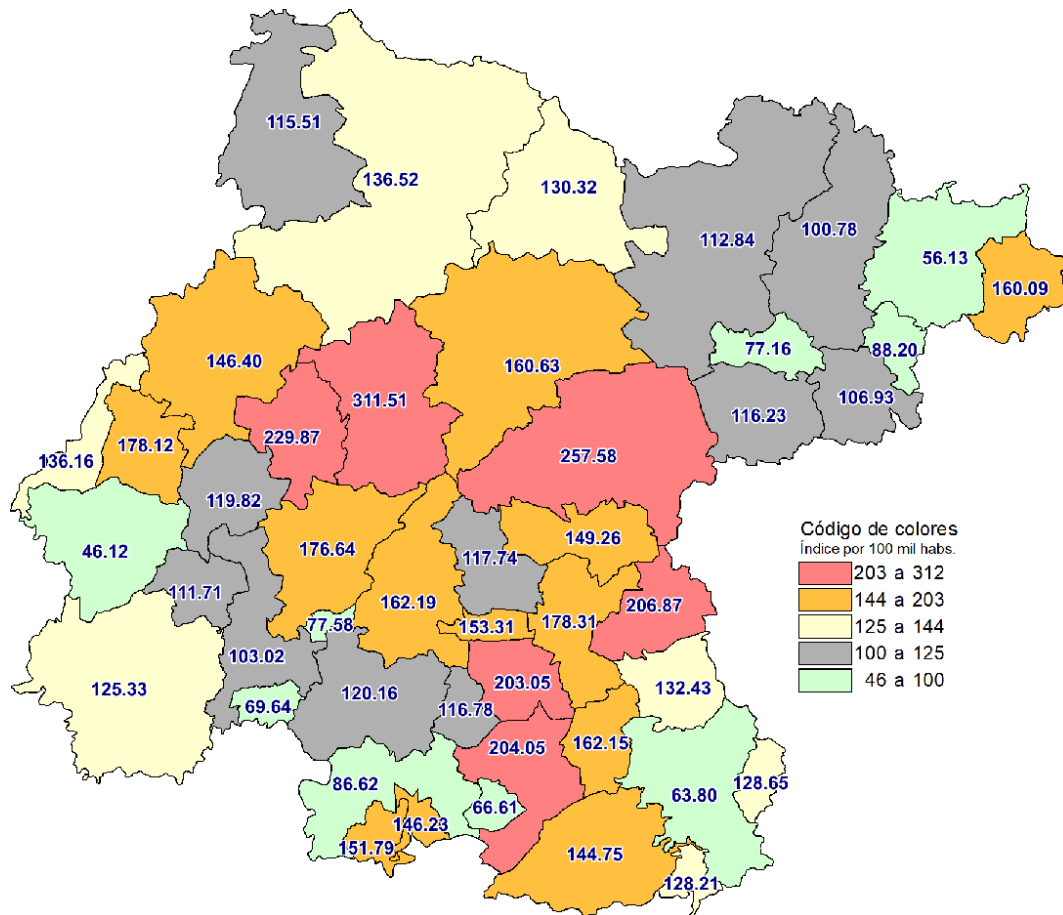


Extorsión

| Posición | Municipio | Incidencia | Índice (por 100 mil hab.) | Posición | Municipio | Incidencia | Índice (por 100 mil hab.) |
|----------|-----------------------|------------|---------------------------|----------|-----------------------------|------------|---------------------------|
| 1 | SANTIAGO MARAVATIO | 4 | 53.29 | 24 | SAN LUIS DE LA PAZ | 6 | 4.64 |
| 2 | CUERÁMARO | 6 | 19.71 | 25 | SALVATIERRA | 5 | 4.60 |
| 3 | SILAO | 39 | 19.03 | 26 | VICTORIA | 1 | 4.58 |
| 4 | CELAYA | 84 | 15.57 | 27 | HUANÍMARO | 1 | 4.35 |
| 5 | PUEBLO NUEVO | 2 | 15.52 | 28 | DOLORES HIDALGO CIN | 7 | 4.31 |
| 6 | GUANAJUATO | 26 | 12.90 | 29 | SANTA CRUZ DE JUVENTINO ROS | 3 | 3.33 |
| 7 | SAN MIGUEL DE ALLENDE | 23 | 12.34 | 30 | VILLAGRÁN | 2 | 3.13 |
| 8 | SALAMANCA | 36 | 12.06 | 31 | VALLE DE SANTIAGO | 4 | 2.57 |
| 9 | MOROLEÓN | 6 | 10.84 | 32 | ROMITA | 1 | 1.58 |
| 10 | SAN JOSÉ ITURBIDE | 8 | 9.39 | 33 | PURÍSIMA DEL RINCÓN | 1 | 1.13 |
| 11 | TARIMORO | 3 | 8.11 | 34 | LEÓN | 5 | 0.29 |
| 12 | URIANGATO | 5 | 7.31 | 35 | SANTA CATARINA | 0 | 0.00 |
| 13 | ABASOLO | 7 | 7.21 | 36 | DOCTOR MORA | 0 | 0.00 |
| 14 | JARAL DEL PROGRESO | 3 | 7.15 | 37 | SAN DIEGO DE LA UNIÓN | 0 | 0.00 |
| 15 | APASEO EL GRANDE | 7 | 6.93 | 38 | MANUEL DOBLADO | 0 | 0.00 |
| 16 | CORTAZAR | 7 | 6.80 | 39 | CORONEO | 0 | 0.00 |
| 17 | COMONFORT | 6 | 6.78 | 40 | XICHÚ | 0 | 0.00 |
| 18 | IRAPUATO | 41 | 6.60 | 41 | JERÉCUARO | 0 | 0.00 |
| 19 | PÉNJAMO | 10 | 6.17 | 42 | TARANDACUAO | 0 | 0.00 |
| 20 | APASEO EL ALTO | 4 | 5.46 | 43 | ACÁMBARO | 0 | 0.00 |
| 21 | YURIRIA | 4 | 5.33 | 44 | SAN FRANCISCO DEL RINCÓN | 0 | 0.00 |
| 22 | SAN FELIPE | 6 | 4.99 | 45 | ATARJEA | 0 | 0.00 |
| 23 | TIERRA BLANCA | 1 | 4.86 | 46 | OCAMPO | 0 | 0.00 |

Fuente: Secretariado Ejecutivo del Sistema Nacional de Seguridad Pública.

LESIONES DOLOSAS

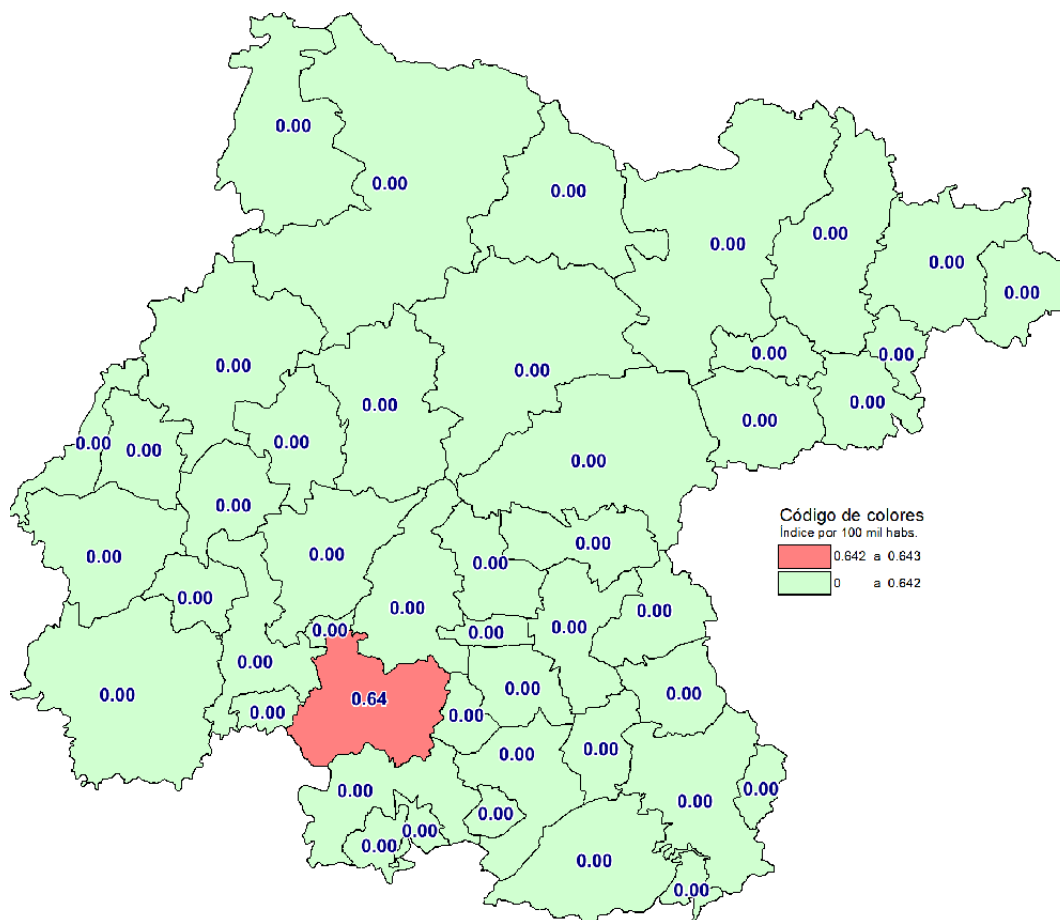


Lesiones dolosas

| Posición | Municipio | Incidencia | Índice (por 100 mil hab.) | Posición | Municipio | Incidencia | Índice (por 100 mil hab.) |
|----------|--------------------------|------------|---------------------------|----------|-----------------------------|------------|---------------------------|
| 1 | GUANAJUATO | 628 | 311.51 | 24 | CORONEO | 17 | 128.65 |
| 2 | SAN MIGUEL DE ALLENDE | 480 | 257.58 | 25 | TARANDACUAO | 17 | 128.21 |
| 3 | SILAO | 471 | 229.87 | 26 | PÉNJAMO | 203 | 125.33 |
| 4 | APASEO EL GRANDE | 209 | 206.87 | 27 | VALLE DE SANTIAGO | 187 | 120.16 |
| 5 | SALVATIERRA | 222 | 204.05 | 28 | ROMITA | 76 | 119.82 |
| 6 | CORTAZAR | 209 | 203.05 | 29 | SANTA CRUZ DE JUVENTINO ROS | 106 | 117.74 |
| 7 | CELAYA | 962 | 178.31 | 30 | JARAL DEL PROGRESO | 49 | 116.78 |
| 8 | SAN FRANCISCO DEL RINCÓN | 227 | 178.12 | 31 | SAN JOSÉ ITURBIDE | 99 | 116.23 |
| 9 | IRAPUATO | 1,098 | 176.64 | 32 | OCAMPO | 29 | 115.51 |
| 10 | SALAMANCA | 484 | 162.19 | 33 | SAN LUIS DE LA PAZ | 146 | 112.84 |
| 11 | TARIMORO | 60 | 162.15 | 34 | CUERÁMARO | 34 | 111.71 |
| 12 | DOLORES HIDALGO CIN | 261 | 160.63 | 35 | TIERRA BLANCA | 22 | 106.93 |
| 13 | ATARJEÁ | 9 | 160.09 | 36 | ABASOLO | 100 | 103.02 |
| 14 | VILLAGRÁN | 98 | 153.31 | 37 | VICTORIA | 22 | 100.78 |
| 15 | MOROLEÓN | 84 | 151.79 | 38 | SANTA CATARINA | 5 | 88.20 |
| 16 | CÓMONFORI | 132 | 149.26 | 39 | YURIRIA | 65 | 86.62 |
| 17 | LEÓN | 2,501 | 146.40 | 40 | PUEBLO NUEVO | 10 | 77.58 |
| 18 | URIANGATO | 100 | 146.23 | 41 | DOCTOR MORA | 20 | 77.16 |
| 19 | ACÁMBARO | 175 | 144.75 | 42 | HUANÍMARD | 16 | 69.64 |
| 20 | SAN FELIPE | 164 | 136.52 | 43 | SANTIAGO MARAVATIO | 5 | 66.61 |
| 21 | PURÍSIMA DEL RINCÓN | 120 | 136.16 | 44 | JERÉCUARO | 33 | 63.80 |
| 22 | APASEO EL ALTO | 97 | 132.43 | 45 | XICHÚ | 7 | 56.13 |
| 23 | SAN DIEGO DE LA UNIÓN | 55 | 130.32 | 46 | MANUEL DOBLADO | 19 | 46.12 |

Fuente: Secretariado Ejecutivo del Sistema Nacional de Seguridad Pública.

ROBO A BANCO

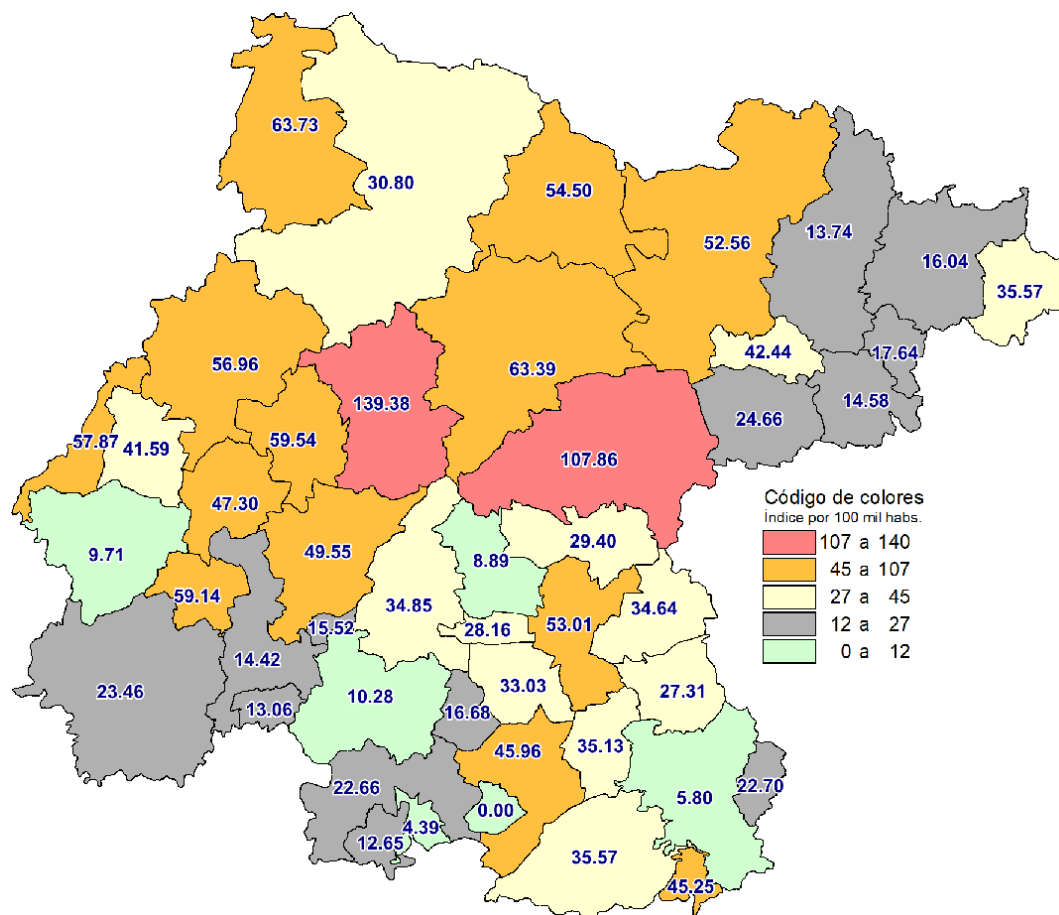


Robo a bancos

| Posición | Municipio | Incidencia | Índice (por 100 mil habs.) | Posición | Municipio | Incidencia | Índice (por 100 mil habs.) |
|----------|--------------------------|------------|----------------------------|----------|-------------------------|------------|----------------------------|
| 1 | VALLE DE SANTIAGO | 1 | 0.64 | 24 | DOLORES HIDALGO CIN | 0 | 0.00 |
| 2 | SANTA CATARINA | 0 | 0.00 | 25 | SALVATIERRA | 0 | 0.00 |
| 3 | SALAMANCA | 0 | 0.00 | 26 | GUANAJUATO | 0 | 0.00 |
| 4 | VILLAGRÁN | 0 | 0.00 | 27 | SAN FELIPE | 0 | 0.00 |
| 5 | APASEO EL ALTO | 0 | 0.00 | 28 | HUANÍMARO | 0 | 0.00 |
| 6 | SAN FRANCISCO DEL RINCÓN | 0 | 0.00 | 29 | SAN JOSÉ ITURBIDE | 0 | 0.00 |
| 7 | APASEO EL GRANDE | 0 | 0.00 | 30 | IRAPUATO | 0 | 0.00 |
| 8 | TARANDACUAO | 0 | 0.00 | 31 | SAN MIGUEL DE ALLENDE | 0 | 0.00 |
| 9 | ATARJEA | 0 | 0.00 | 32 | JARAL DEL PROGRESO | 0 | 0.00 |
| 10 | PURÍSIMA DEL RINCÓN | 0 | 0.00 | 33 | SANTA CRUZ DE JUVENTINO | 0 | 0.00 |
| 11 | CELAYA | 0 | 0.00 | 34 | JERÉCUARO | 0 | 0.00 |
| 12 | SAN DIEGO DE LA UNIÓN | 0 | 0.00 | 35 | SILAO | 0 | 0.00 |
| 13 | COMONFORT | 0 | 0.00 | 36 | LEÓN | 0 | 0.00 |
| 14 | SAN LUIS DE LA PAZ | 0 | 0.00 | 37 | TARIMORO | 0 | 0.00 |
| 15 | CORONEO | 0 | 0.00 | 38 | MANUEL DOBLADO | 0 | 0.00 |
| 16 | SANTIAGO MARAVATIO | 0 | 0.00 | 39 | URIANGATO | 0 | 0.00 |
| 17 | CORTAZAR | 0 | 0.00 | 40 | MOROLEÓN | 0 | 0.00 |
| 18 | ACÁMBARO | 0 | 0.00 | 41 | VICTORIA | 0 | 0.00 |
| 19 | TIERRA BLANCA | 0 | 0.00 | 42 | OCAMPO | 0 | 0.00 |
| 20 | CUERÁMARO | 0 | 0.00 | 43 | XICHÚ | 0 | 0.00 |
| 21 | YURIRIA | 0 | 0.00 | 44 | PÉNJAMO | 0 | 0.00 |
| 22 | DOCTOR MORA | 0 | 0.00 | 45 | ABASOLO | 0 | 0.00 |
| 23 | ROMITA | 0 | 0.00 | 46 | PUEBLO NUEVO | 0 | 0.00 |

Fuente: Secretariado Ejecutivo del Sistema Nacional de Seguridad Pública.

ROBO A CASA HABITACIÓN

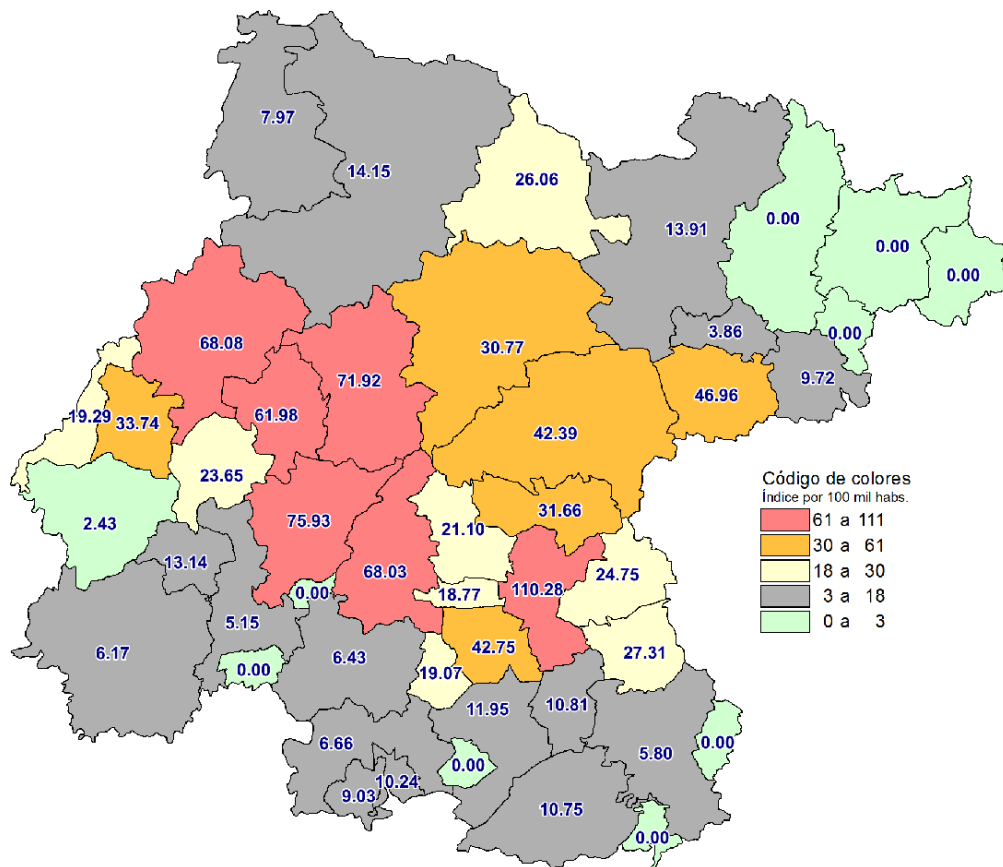


Robo a casa habitación

| Posición | Municipio | Incidencia | Índice (por 100 mil habs.) | Posición | Municipio | Incidencia | Índice (por 100 mil habs.) |
|----------|--------------------------|------------|----------------------------|----------|-----------------------------|------------|----------------------------|
| 1 | GUANAJUATO | 281 | 139.38 | 24 | SAN FELIPE | 37 | 30.80 |
| 2 | SAN MIGUEL DE ALLENDE | 201 | 107.86 | 25 | COMONFORT | 26 | 29.40 |
| 3 | OCAMPO | 16 | 63.73 | 26 | VILLAGRÁN | 18 | 28.16 |
| 4 | DOLORES HIDALGO CÍN | 103 | 63.39 | 27 | APASEO EL ALTO | 20 | 27.31 |
| 5 | SILAO | 122 | 59.54 | 28 | SAN JOSÉ ITURBIDE | 21 | 24.66 |
| 6 | CUERÁMARO | 18 | 59.14 | 29 | PÉNJAMO | 38 | 23.46 |
| 7 | PURÍSIMA DEL RINCÓN | 51 | 57.87 | 30 | CORONEO | 3 | 22.70 |
| 8 | LEÓN | 973 | 56.96 | 31 | YURIRÍA | 17 | 22.66 |
| 9 | SAN DIEGO DE LA UNIÓN | 23 | 54.50 | 32 | SANTA CATARINA | 1 | 17.64 |
| 10 | CELAYA | 286 | 53.01 | 33 | JARAL DEL PROGRESO | 7 | 16.68 |
| 11 | SAN LUIS DE LA PAZ | 68 | 52.56 | 34 | XICHÚ | 2 | 16.04 |
| 12 | IRAPUATO | 308 | 49.55 | 35 | PUEBLO NUEVO | 2 | 15.52 |
| 13 | ROMIITA | 30 | 47.30 | 36 | TIERRA BLANCA | 3 | 14.58 |
| 14 | SALVATIERRA | 50 | 45.96 | 37 | ABAÑO | 14 | 14.42 |
| 15 | TARANDACUAO | 6 | 45.25 | 38 | VICTORIA | 3 | 13.74 |
| 16 | DOCTOR MORA | 11 | 42.44 | 39 | HUANÍMARO | 3 | 13.06 |
| 17 | SAN FRANCISCO DEL RINCÓN | 53 | 41.59 | 40 | MOROLEÓN | 7 | 12.65 |
| 18 | ATARJEA | 2 | 35.57 | 41 | VALLE DE SANTIAGO | 16 | 10.28 |
| 19 | ACÁMBARO | 43 | 35.57 | 42 | MANUEL DOBLADO | 4 | 9.71 |
| 20 | TARIMORO | 13 | 35.13 | 43 | SANTA CRUZ DE JUVENTINO ROS | 8 | 8.89 |
| 21 | SALAMANCA | 104 | 34.85 | 44 | JERÉCUARO | 3 | 5.80 |
| 22 | APASEO EL GRANDE | 35 | 34.64 | 45 | URIANGATO | 3 | 4.39 |
| 23 | CORTAZAR | 34 | 33.03 | 46 | SANTIAGO MARAVATÍO | 0 | 0.00 |

Fuente: Secretariado Ejecutivo del Sistema Nacional de Seguridad Pública.

ROBO A NEGOCIO

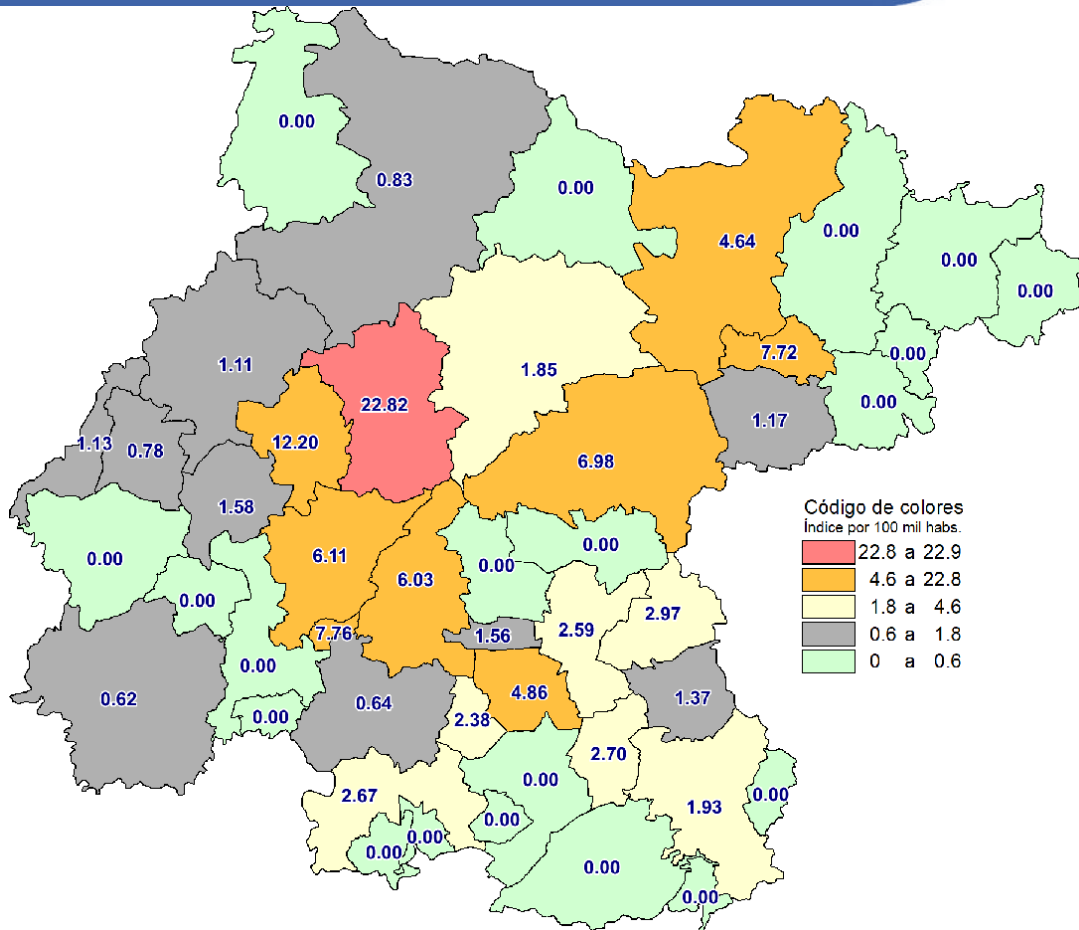


Robo a negocio

| Posición | Municipio | Incidencia | Índice (por 100 mil habs.) | Posición | Municipio | Incidencia | Índice (por 100 mil habs.) |
|----------|-----------------------------|------------|----------------------------|----------|-------------------|------------|----------------------------|
| 1 | CELAYA | 595 | 110.28 | 24 | CUERÁMARO | 4 | 13.14 |
| 2 | IRAPUATO | 472 | 75.93 | 25 | ACÁMBARO | 15 | 12.41 |
| 3 | GUANAJUATO | 145 | 71.92 | 26 | SALVATIERRA | 13 | 11.95 |
| 4 | LEÓN | 1,163 | 68.08 | 27 | TARIMORO | 4 | 10.81 |
| 5 | SALAMANCA | 203 | 68.03 | 28 | URIANGATO | 7 | 10.24 |
| 6 | SILAO | 127 | 61.98 | 29 | TIERRA BLANCA | 2 | 9.72 |
| 7 | SAN JOSÉ ITURBIDE | 40 | 46.96 | 30 | MOROLEÓN | 5 | 9.03 |
| 8 | CORTÁZAR | 44 | 42.75 | 31 | YURIRIA | 6 | 8.00 |
| 9 | SAN MIGUEL DE ALLENDE | 79 | 42.39 | 32 | OCAMPO | 2 | 7.97 |
| 10 | SAN FRANCISCO DEL RINCÓN | 43 | 33.74 | 33 | VALLE DE SANTIAGO | 10 | 6.43 |
| 11 | APASEO EL ALTO | 24 | 32.77 | 34 | PÉNJAMO | 10 | 6.17 |
| 12 | COMONFORT | 28 | 31.66 | 35 | JERÉCUARO | 3 | 5.80 |
| 13 | DOLORES HIDALGO CIN | 50 | 30.77 | 36 | ABASOLO | 5 | 5.15 |
| 14 | SAN DIEGO DE LA UNIÓN | 11 | 26.06 | 37 | DOCTOR MORA | 1 | 3.86 |
| 15 | APASEO EL GRANDE | 25 | 24.75 | 38 | MANUEL DOBLADO | 1 | 2.43 |
| 16 | ROMÍTA | 15 | 23.65 | 39 | ATARJEÁ | 0 | 0.00 |
| 17 | SANTA CRUZ DE JUVENTINO ROS | 19 | 21.10 | 40 | TARANDACUAO | 0 | 0.00 |
| 18 | PURÍSIMA DEL RINCÓN | 17 | 19.29 | 41 | VICTORIA | 0 | 0.00 |
| 19 | JARAL DEL PROGRESO | 8 | 19.07 | 42 | CORONEO | 0 | 0.00 |
| 20 | VILLAGRÁN | 12 | 18.77 | 43 | XICHÚ | 0 | 0.00 |
| 21 | SAN FELIPE | 17 | 14.15 | 44 | HUANÍMARO | 0 | 0.00 |
| 22 | SAN LUIS DE LA PAZ | 18 | 13.91 | 45 | SANTA CATARINA | 0 | 0.00 |
| 23 | SANTIAGO MARAVATIO | 1 | 13.32 | 46 | PUEBLO NUEVO | 0 | 0.00 |

Fuente: Secretariado Ejecutivo del Sistema Nacional de Seguridad Pública.

ROBO A TRANSEÚNTE

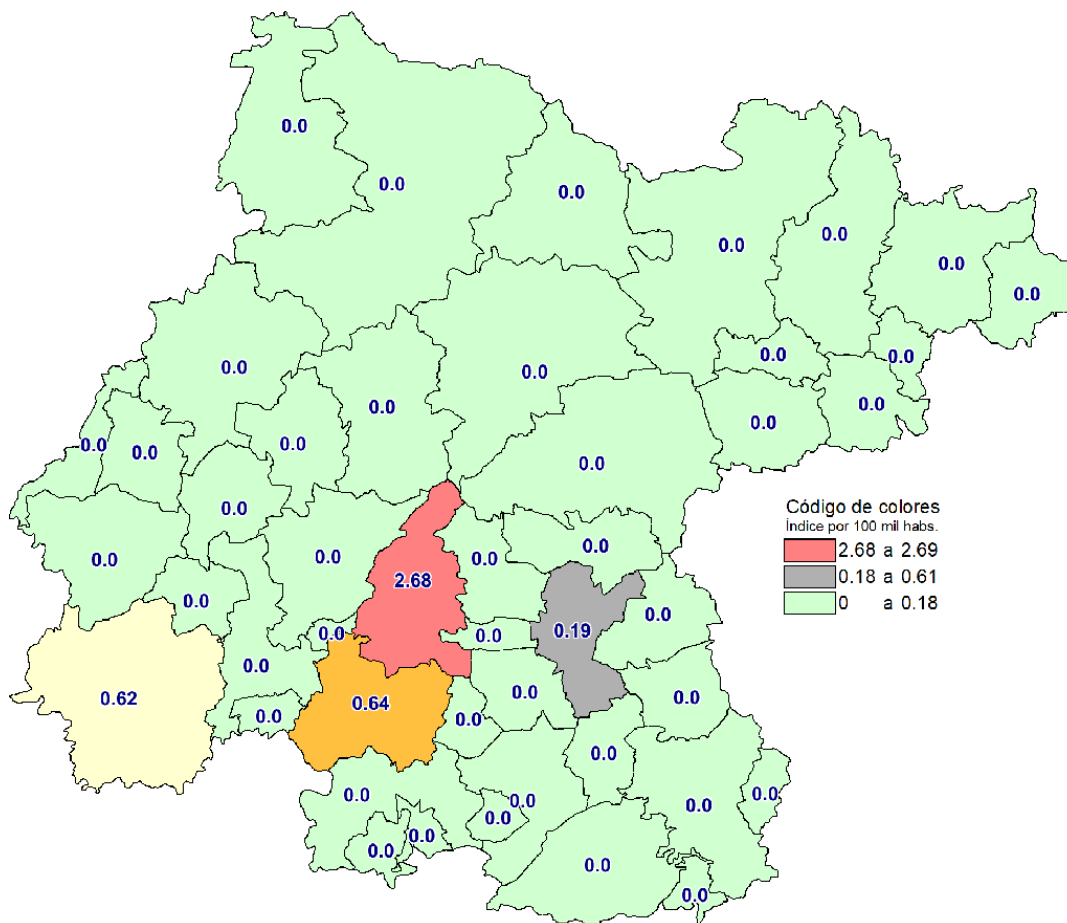


Robo a transeúnte

| Posición | Municipio | Incidencia | Índice (por 100 mil hab.) | Posición | Municipio | Incidencia | Índice (por 100 mil hab.) |
|----------|-----------------------|------------|---------------------------|----------|-----------------------------|------------|---------------------------|
| 1 | GUANAJUATO | 46 | 22.82 | 24 | SAN FRANCISCO DEL RINCÓN | 1 | 0.78 |
| 2 | SILAO | 25 | 12.20 | 25 | VALLE DE SANTIAGO | 1 | 0.64 |
| 3 | PUEBLO NUEVO | 1 | 7.76 | 26 | PÉNJAMO | 1 | 0.62 |
| 4 | DOCTOR MORA | 2 | 7.72 | 27 | SANTA CATARINA | 0 | 0.00 |
| 5 | SAN MIGUEL DE ALLENDE | 13 | 6.98 | 28 | ACÁMBARO | 0 | 0.00 |
| 6 | IRAPUATO | 38 | 6.11 | 29 | TARANDACUAO | 0 | 0.00 |
| 7 | SALAMANCA | 18 | 6.03 | 30 | SAN DIEGO DE LA UNIÓN | 0 | 0.00 |
| 8 | CORTAZAR | 5 | 4.86 | 31 | MOROLEÓN | 0 | 0.00 |
| 9 | SAN LUIS DE LA PAZ | 6 | 4.64 | 32 | SANTA CRUZ DE JUVENTINO ROS | 0 | 0.00 |
| 10 | APASEO EL GRANDE | 3 | 2.97 | 33 | SALVATIERRA | 0 | 0.00 |
| 11 | TARIMORO | 1 | 2.70 | 34 | SANTIAGO MARAVATIO | 0 | 0.00 |
| 12 | YURIRIA | 2 | 2.67 | 35 | MANUEL DOBLADO | 0 | 0.00 |
| 13 | CELAYA | 14 | 2.59 | 36 | CUERÁMARO | 0 | 0.00 |
| 14 | JARAL DEL PROGRESO | 1 | 2.38 | 37 | CORONEO | 0 | 0.00 |
| 15 | JERÉCUARO | 1 | 1.93 | 38 | TIERRA BLANCA | 0 | 0.00 |
| 16 | DOLORES HIDALGO CIN | 3 | 1.85 | 39 | URIANGATO | 0 | 0.00 |
| 17 | ROMITA | 1 | 1.58 | 40 | COMONFORT | 0 | 0.00 |
| 18 | VILLAGRÁN | 1 | 1.56 | 41 | VICTORIA | 0 | 0.00 |
| 19 | APASEO EL ALTO | 1 | 1.37 | 42 | XICHÚ | 0 | 0.00 |
| 20 | SAN JOSÉ ITURBIDE | 1 | 1.17 | 43 | ABASOLO | 0 | 0.00 |
| 21 | PURÍSIMA DEL RINCÓN | 1 | 1.13 | 44 | OCAMPO | 0 | 0.00 |
| 22 | LEÓN | 19 | 1.11 | 45 | ATARJEIA | 0 | 0.00 |
| 23 | SAN FELIPE | 1 | 0.83 | 46 | HUANÍMARO | 0 | 0.00 |

Fuente: Secretariado Ejecutivo del Sistema Nacional de Seguridad Pública.

ROBO A TRANSPORTISTA

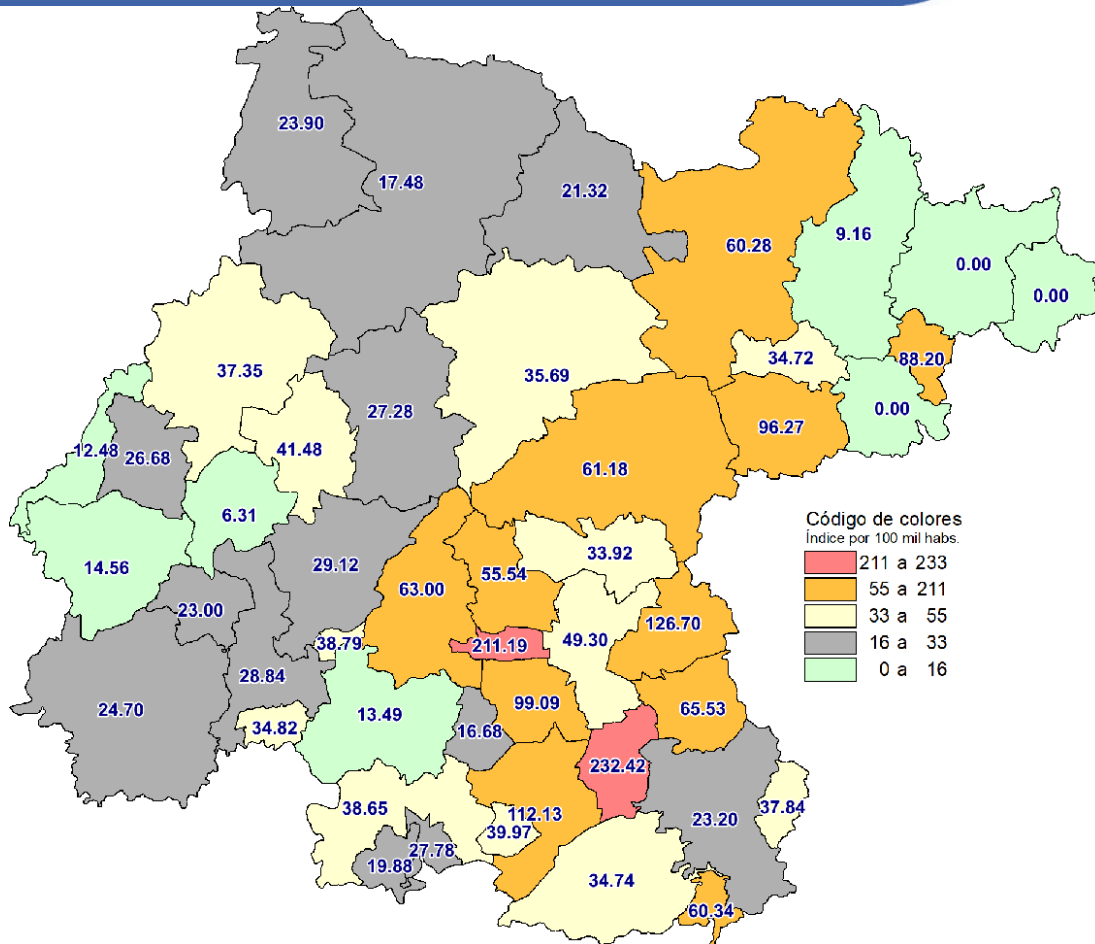


Robo a transportista

| Posición | Municipio | Incidencia | Índice (por 100 mil habs.) | Posición | Municipio | Incidencia | Índice (por 100 mil habs.) |
|----------|---------------------------------|------------|----------------------------|----------|--------------------------|------------|----------------------------|
| 1 | SALAMANCA | 8 | 2.68 | 24 | ACÁMBARO | 0 | 0.00 |
| 2 | VALLE DE SANTIAGO | 1 | 0.64 | 25 | HUANÍMARO | 0 | 0.00 |
| 3 | PÉNJAMO | 1 | 0.62 | 26 | SAN DIEGO DE LA UNIÓN | 0 | 0.00 |
| 4 | CELAYA | 1 | 0.19 | 27 | IRAPUATO | 0 | 0.00 |
| 5 | VICTORIA | 0 | 0.00 | 28 | SAN FRANCISCO DEL RINCÓN | 0 | 0.00 |
| 6 | ATARJEA | 0 | 0.00 | 29 | JARAL DEL PROGRESO | 0 | 0.00 |
| 7 | SALVATIERRA | 0 | 0.00 | 30 | SAN LUIS DE LA PAZ | 0 | 0.00 |
| 8 | SAN JOSÉ ITURBIDE | 0 | 0.00 | 31 | JERÉCUARO | 0 | 0.00 |
| 9 | SANTA CRUZ DE JUVENTINO ROSALES | 0 | 0.00 | 32 | SANTA CATARINA | 0 | 0.00 |
| 10 | TARIMORO | 0 | 0.00 | 33 | LEÓN | 0 | 0.00 |
| 11 | COMONFORT | 0 | 0.00 | 34 | SANTIAGO MARAVATIO | 0 | 0.00 |
| 12 | ROMITA | 0 | 0.00 | 35 | MANUEL DOBLADO | 0 | 0.00 |
| 13 | CORONEO | 0 | 0.00 | 36 | TARANDACUJO | 0 | 0.00 |
| 14 | SAN FELIPE | 0 | 0.00 | 37 | MOROLEÓN | 0 | 0.00 |
| 15 | CORTAZAR | 0 | 0.00 | 38 | TIERRA BLANCA | 0 | 0.00 |
| 16 | SAN MIGUEL DE ALLENDE | 0 | 0.00 | 39 | OCAMPO | 0 | 0.00 |
| 17 | CUERÁMARO | 0 | 0.00 | 40 | APASEO EL ALTO | 0 | 0.00 |
| 18 | SILAO | 0 | 0.00 | 41 | XICHÚ | 0 | 0.00 |
| 19 | DOCTOR MORA | 0 | 0.00 | 42 | VILLAGRÁN | 0 | 0.00 |
| 20 | URIANGATO | 0 | 0.00 | 43 | YURIRIA | 0 | 0.00 |
| 21 | DOLORES HIDALGO CIN | 0 | 0.00 | 44 | PURÍSIMA DEL RINCÓN | 0 | 0.00 |
| 22 | APASEO EL GRANDE | 0 | 0.00 | 45 | ABASOLO | 0 | 0.00 |
| 23 | GUANAJUATO | 0 | 0.00 | 46 | PUEBLO NUEVO | 0 | 0.00 |

Fuente: Secretariado Ejecutivo del Sistema Nacional de Seguridad Pública.

ROBO DE VEHÍCULO

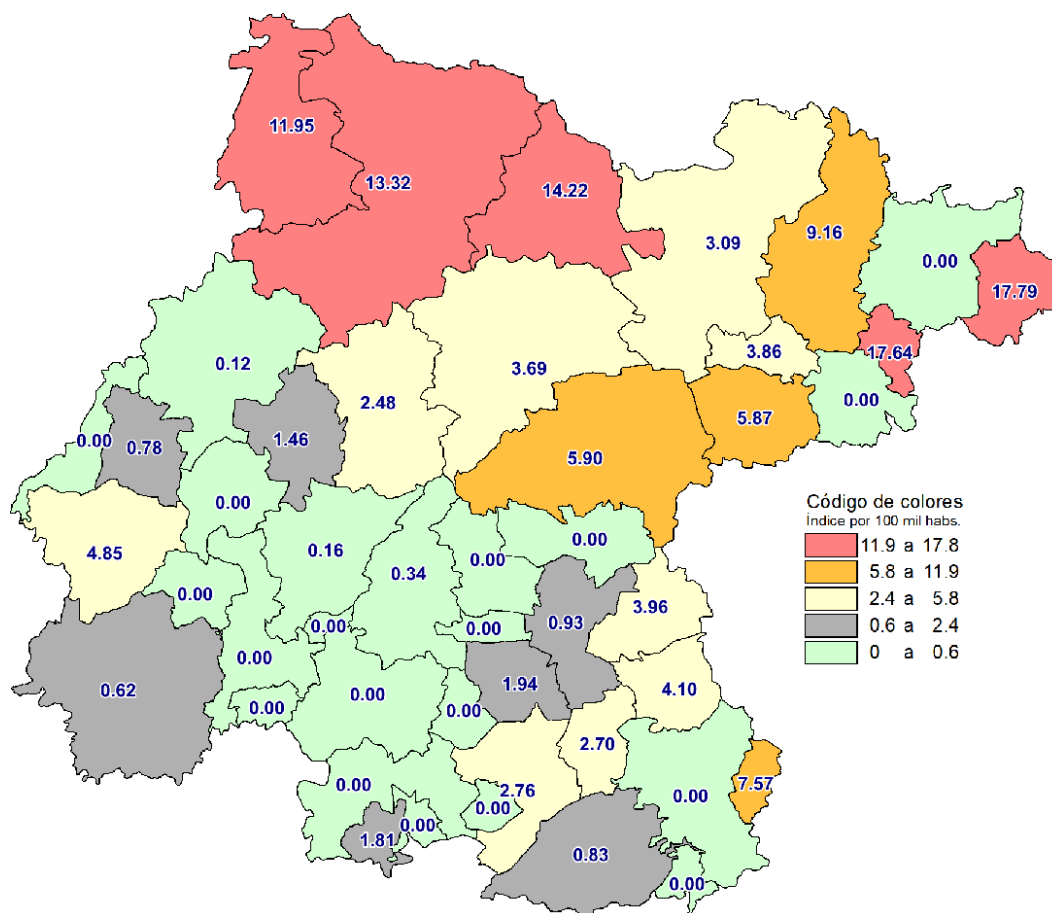


Robo de vehículo

| Posición | Municipio | Incidencia | Índice (por 100 mil hab.) | Posición | Municipio | Incidencia | Índice (por 100 mil hab.) |
|----------|-----------------------------|------------|---------------------------|----------|--------------------------|------------|---------------------------|
| 1 | TARIMORO | 86 | 232.42 | 24 | DOCTOR MORA | 9 | 34.72 |
| 2 | VILLAGRÁN | 135 | 211.19 | 25 | COMONFORT | 30 | 33.92 |
| 3 | APASEO EL GRANDE | 128 | 126.70 | 26 | IRAPUATO | 181 | 29.12 |
| 4 | SALVATIERRA | 122 | 112.13 | 27 | ABASOLO | 28 | 28.84 |
| 5 | CORTAZAR | 102 | 99.09 | 28 | URIANGATO | 19 | 27.78 |
| 6 | SAN JOSÉ ITURBIDE | 82 | 96.27 | 29 | GUANAJUATO | 55 | 27.28 |
| 7 | SANTA CATARINA | 5 | 88.20 | 30 | SAN FRANCISCO DEL RINCÓN | 34 | 26.68 |
| 8 | APASEO EL ALTO | 48 | 65.53 | 31 | PÉNJAMO | 40 | 24.70 |
| 9 | SALAMANCA | 188 | 63.00 | 32 | OCAMPO | 6 | 23.90 |
| 10 | SAN MIGUEL DE ALLENDE | 114 | 61.18 | 33 | JERÉCUARO | 12 | 23.20 |
| 11 | TARANDACUAO | 8 | 60.34 | 34 | CUERÁMARO | 7 | 23.00 |
| 12 | SAN LUIS DE LA PAZ | 78 | 60.28 | 35 | SAN DIEGO DE LA UNIÓN | 9 | 21.32 |
| 13 | SANTA CRUZ DE JUVENTINO ROS | 50 | 55.54 | 36 | MOROLEÓN | 11 | 19.88 |
| 14 | CELAYA | 266 | 49.30 | 37 | SAN FELIPE | 21 | 17.48 |
| 15 | SILAO | 85 | 41.48 | 38 | JARAL DEL PROGRESO | 7 | 16.68 |
| 16 | SANTIAGO MARAVATIO | 3 | 39.97 | 39 | MANUEL DOBLADO | 6 | 14.56 |
| 17 | PUEBLO NUEVO | 5 | 38.79 | 40 | VALLE DE SANTIAGO | 21 | 13.49 |
| 18 | YURIRIA | 29 | 38.65 | 41 | PURÍSIMA DEL RINCÓN | 11 | 12.48 |
| 19 | CORONEO | 5 | 37.84 | 42 | VICTORIA | 2 | 9.16 |
| 20 | LEÓN | 638 | 37.35 | 43 | ROMITA | 4 | 6.31 |
| 21 | DOLORES HIDALGO CIN | 58 | 35.69 | 44 | XICHÚ | 0 | 0.00 |
| 22 | HUANÍMARO | 8 | 34.82 | 45 | TIERRA BLANCA | 0 | 0.00 |
| 23 | ACÁMBARO | 42 | 34.74 | 46 | ATARJEIA | 0 | 0.00 |

Fuente: Secretariado Ejecutivo del Sistema Nacional de Seguridad Pública.

ROBO DE GANADO

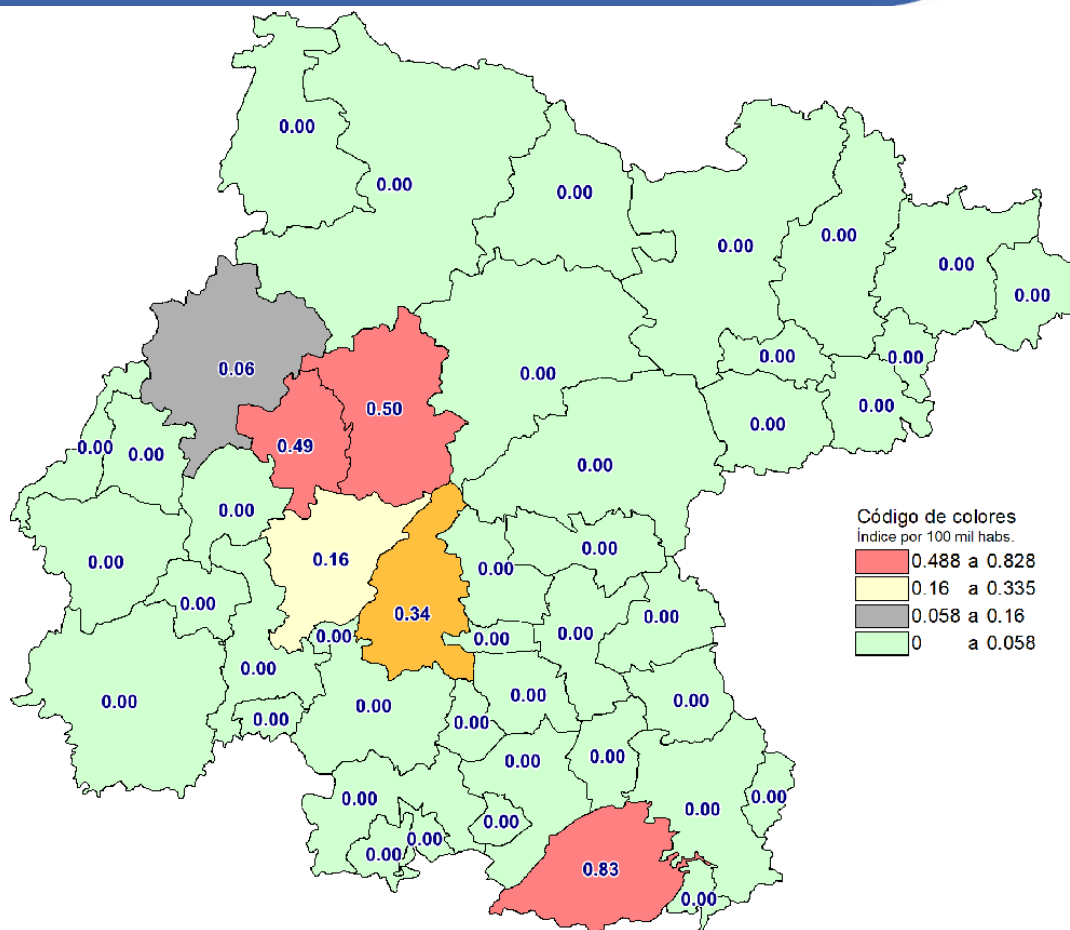


Robo de ganado

| Posición | Municipio | Incidencia | Índice (por 100 mil habs.) | Posición | Municipio | Incidencia | Índice (por 100 mil habs.) |
|----------|--------------------------|------------|----------------------------|----------|-------------------------|------------|----------------------------|
| 1 | ATARJEJA | 1 | 17.79 | 24 | PÉNJAMO | 1 | 0.62 |
| 2 | SANTA CATARINA | 1 | 17.64 | 25 | SILAO | 1 | 0.49 |
| 3 | SAN FELIPE | 15 | 12.49 | 26 | SALAMANCA | 1 | 0.34 |
| 4 | OCAMPO | 3 | 11.95 | 27 | IRAPUATO | 1 | 0.16 |
| 5 | SAN DIEGO DE LA UNIÓN | 5 | 11.85 | 28 | LEÓN | 2 | 0.12 |
| 6 | CORONEO | 1 | 7.57 | 29 | SANTIAGO MARAVATIO | 0 | 0.00 |
| 7 | SAN MIGUEL DE ALLENDE | 10 | 5.37 | 30 | VILLAGRÁN | 0 | 0.00 |
| 8 | MANUEL DOBLADO | 2 | 4.85 | 31 | VALLE DE SANTIAGO | 0 | 0.00 |
| 9 | SAN JOSÉ ITURBIDE | 4 | 4.70 | 32 | JARAL DEL PROGRESO | 0 | 0.00 |
| 10 | VICTORIA | 1 | 4.58 | 33 | SANTA CRUZ DE JUVENTINO | 0 | 0.00 |
| 11 | APASEO EL GRANDE | 4 | 3.96 | 34 | TARANDACUJO | 0 | 0.00 |
| 12 | DOCTOR MORA | 1 | 3.86 | 35 | JERÉCUARO | 0 | 0.00 |
| 13 | DOLORES HIDALGO CIN | 6 | 3.69 | 36 | TIERRA BLANCA | 0 | 0.00 |
| 14 | SAN LUIS DE LA PAZ | 4 | 3.09 | 37 | YURIRIA | 0 | 0.00 |
| 15 | SALVATIERRA | 3 | 2.76 | 38 | CUERÁMARO | 0 | 0.00 |
| 16 | APASEO EL ALTO | 2 | 2.73 | 39 | URIANGATO | 0 | 0.00 |
| 17 | TARIMORO | 1 | 2.70 | 40 | COMONFORT | 0 | 0.00 |
| 18 | CORTAZAR | 2 | 1.94 | 41 | PURÍSIMA DEL RINCÓN | 0 | 0.00 |
| 19 | MOROLEÓN | 1 | 1.81 | 42 | HUANÍMARO | 0 | 0.00 |
| 20 | GUANAJUATO | 3 | 1.49 | 43 | ROMITA | 0 | 0.00 |
| 21 | ACÁMBARO | 1 | 0.83 | 44 | XICHÚ | 0 | 0.00 |
| 22 | SAN FRANCISCO DEL RINCÓN | 1 | 0.78 | 45 | ABASOLO | 0 | 0.00 |
| 23 | CELAYA | 4 | 0.74 | 46 | PUEBLO NUEVO | 0 | 0.00 |

Fuente: Secretariado Ejecutivo del Sistema Nacional de Seguridad Pública.

SECUESTRO

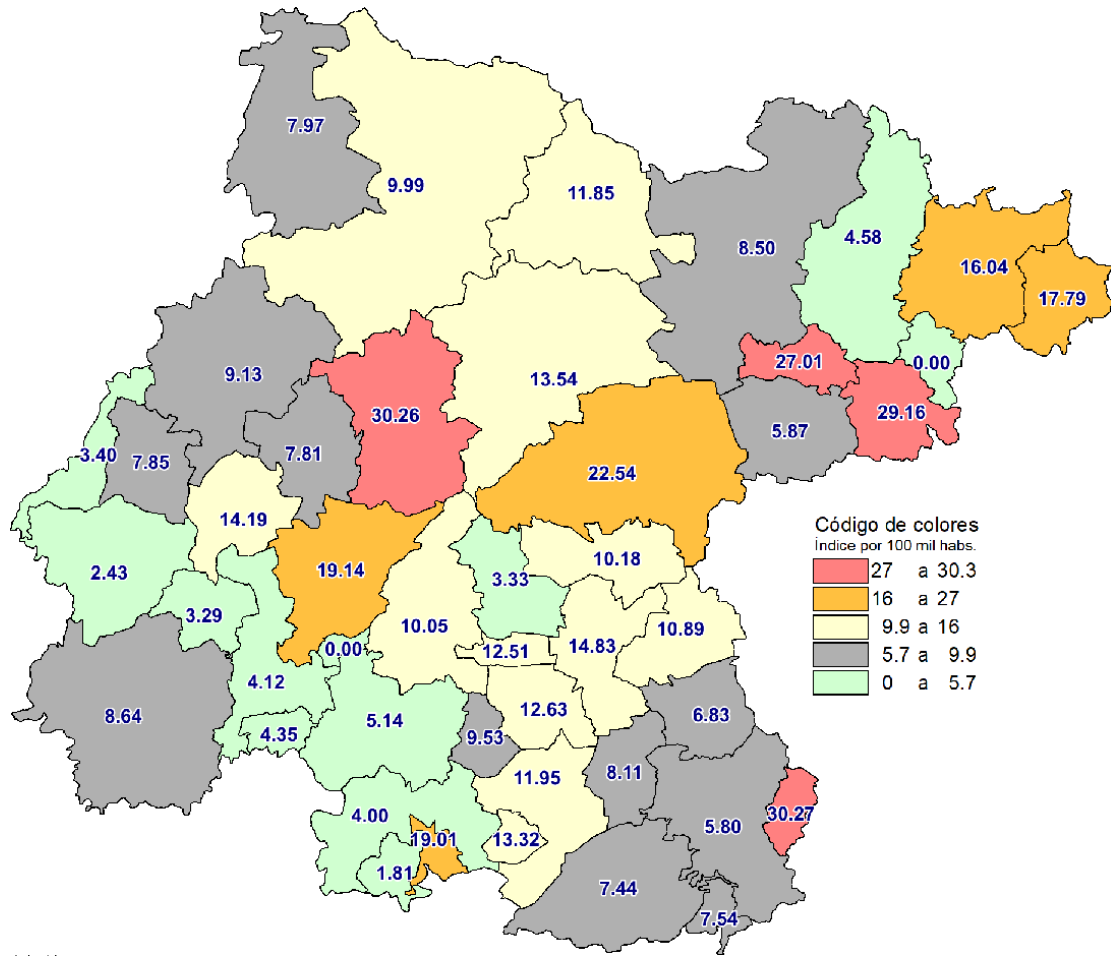


Secuestro

| Posición | Municipio | Incidencia | Índice (por 100 mil hab.) | Posición | Municipio | Incidencia | Índice (por 100 mil hab.) |
|----------|--------------------------|------------|---------------------------|----------|-----------------------------|------------|---------------------------|
| 1 | ACÁMBARO | 1 | 0.83 | 24 | APASEO EL GRANDE | 0 | 0.00 |
| 2 | GUANAJUATO | 1 | 0.50 | 25 | SALVATIERRA | 0 | 0.00 |
| 3 | SILAO | 1 | 0.49 | 26 | JARAL DEL PROGRESO | 0 | 0.00 |
| 4 | SALAMANCA | 1 | 0.34 | 27 | SAN FELIPE | 0 | 0.00 |
| 5 | IRAPUATO | 1 | 0.16 | 28 | JERÉCUARO | 0 | 0.00 |
| 6 | LEÓN | 1 | 0.06 | 29 | SAN JOSÉ ITURBIDE | 0 | 0.00 |
| 7 | VILLAGRÁN | 0 | 0.00 | 30 | ATARJEÁ | 0 | 0.00 |
| 8 | SAN FRANCISCO DEL RINCÓN | 0 | 0.00 | 31 | SAN MIGUEL DE ALLENDE | 0 | 0.00 |
| 9 | CELAYA | 0 | 0.00 | 32 | TARANDACUAO | 0 | 0.00 |
| 10 | CORONEO | 0 | 0.00 | 33 | SANTA CRUZ DE JUVENTINO ROS | 0 | 0.00 |
| 11 | SANTA CATARINA | 0 | 0.00 | 34 | TIERRA BLANCA | 0 | 0.00 |
| 12 | CORTAZAR | 0 | 0.00 | 35 | COMONFORT | 0 | 0.00 |
| 13 | PURÍSIMA DEL RINCÓN | 0 | 0.00 | 36 | VALLE DE SANTIAGO | 0 | 0.00 |
| 14 | CUERÁMARO | 0 | 0.00 | 37 | TARIMORO | 0 | 0.00 |
| 15 | SAN DIEGO DE LA UNIÓN | 0 | 0.00 | 38 | MANUEL DOBLADO | 0 | 0.00 |
| 16 | DOCTOR MORA | 0 | 0.00 | 39 | URIANGATO | 0 | 0.00 |
| 17 | SAN LUIS DE LA PAZ | 0 | 0.00 | 40 | MOROLEÓN | 0 | 0.00 |
| 18 | DOLORES HIDALGO CIN | 0 | 0.00 | 41 | VICTORIA | 0 | 0.00 |
| 19 | SANTIAGO MARAVATIO | 0 | 0.00 | 42 | OCAMPO | 0 | 0.00 |
| 20 | APASEO EL ALTO | 0 | 0.00 | 43 | XICHÚ | 0 | 0.00 |
| 21 | YURIRIA | 0 | 0.00 | 44 | PÉNJAMO | 0 | 0.00 |
| 22 | HUANÍMARO | 0 | 0.00 | 45 | ABASOLO | 0 | 0.00 |
| 23 | ROMITA | 0 | 0.00 | 46 | PUEBLO NUEVO | 0 | 0.00 |

Fuente: Secretariado Ejecutivo del Sistema Nacional de Seguridad Pública.

VIOLACIÓN



Violación

| Posición | Municipio | Incidencia | Índice (por 100 mil hab.) | Posición | Municipio | Incidencia | Índice (por 100 mil hab.) |
|----------|-----------------------|------------|---------------------------|----------|-----------------------------|------------|---------------------------|
| 1 | CORONEO | 4 | 30.27 | 24 | PÉNJAMO | 14 | 8.64 |
| 2 | GUANAJUATO | 61 | 30.26 | 25 | SAN LUIS DE LA PAZ | 11 | 8.50 |
| 3 | TIERRA BLANCA | 6 | 29.16 | 26 | TARIMORO | 3 | 8.11 |
| 4 | DOCTOR MORA | 7 | 27.01 | 27 | OCAMPO | 2 | 7.97 |
| 5 | SAN MIGUEL DE ALLENDE | 42 | 22.54 | 28 | SAN FRANCISCO DEL RINCÓN | 10 | 7.85 |
| 6 | IRAPUATO | 119 | 19.14 | 29 | SILAO | 16 | 7.81 |
| 7 | URIANGATO | 13 | 19.01 | 30 | TARANDACUAO | 1 | 7.54 |
| 8 | ÁTARJEA | 1 | 17.79 | 31 | ACÁMBARO | 9 | 7.44 |
| 9 | XICHÚ | 2 | 16.04 | 32 | APASEO EL ALTO | 5 | 6.83 |
| 10 | CELAYA | 80 | 14.83 | 33 | SAN JOSÉ ITURBIDE | 5 | 5.87 |
| 11 | ROMITA | 9 | 14.19 | 34 | JERÉCUARO | 3 | 5.80 |
| 12 | DOLORES HIDALGO CIN | 22 | 13.54 | 35 | VALLE DE SANTIAGO | 8 | 5.14 |
| 13 | SANTIAGO MARAVATIO | 1 | 13.32 | 36 | VICTORIA | 1 | 4.58 |
| 14 | CORTAZAR | 13 | 12.63 | 37 | HUANÍMARO | 1 | 4.35 |
| 15 | VILLAGRÁN | 8 | 12.51 | 38 | ABASOLO | 4 | 4.12 |
| 16 | SALVATIERRA | 13 | 11.95 | 39 | YURIRIA | 3 | 4.00 |
| 17 | SAN DIEGO DE LA UNIÓN | 5 | 11.85 | 40 | PURÍSIMA DEL RINCÓN | 3 | 3.40 |
| 18 | APASEO EL GRANDE | 11 | 10.89 | 41 | SANTA CRUZ DE JUVENTINO ROS | 3 | 3.33 |
| 19 | COMONFORT | 9 | 10.18 | 42 | CUERÁMARO | 1 | 3.29 |
| 20 | SALAMANCA | 30 | 10.05 | 43 | MANUEL DOBLADO | 1 | 2.43 |
| 21 | SAN FELIPE | 12 | 9.99 | 44 | MOROLEÓN | 1 | 1.81 |
| 22 | JARAL DEL PROGRESO | 4 | 9.53 | 45 | SANTA CATARINA | 0 | 0.00 |
| 23 | LEÓN | 156 | 9.13 | 46 | PUEBLO NUEVO | 0 | 0.00 |

Fuente: Secretariado Ejecutivo del Sistema Nacional de Seguridad Pública.