



Secretaría
de Seguridad
Pública

REPORTE DE INCIDENCIAS

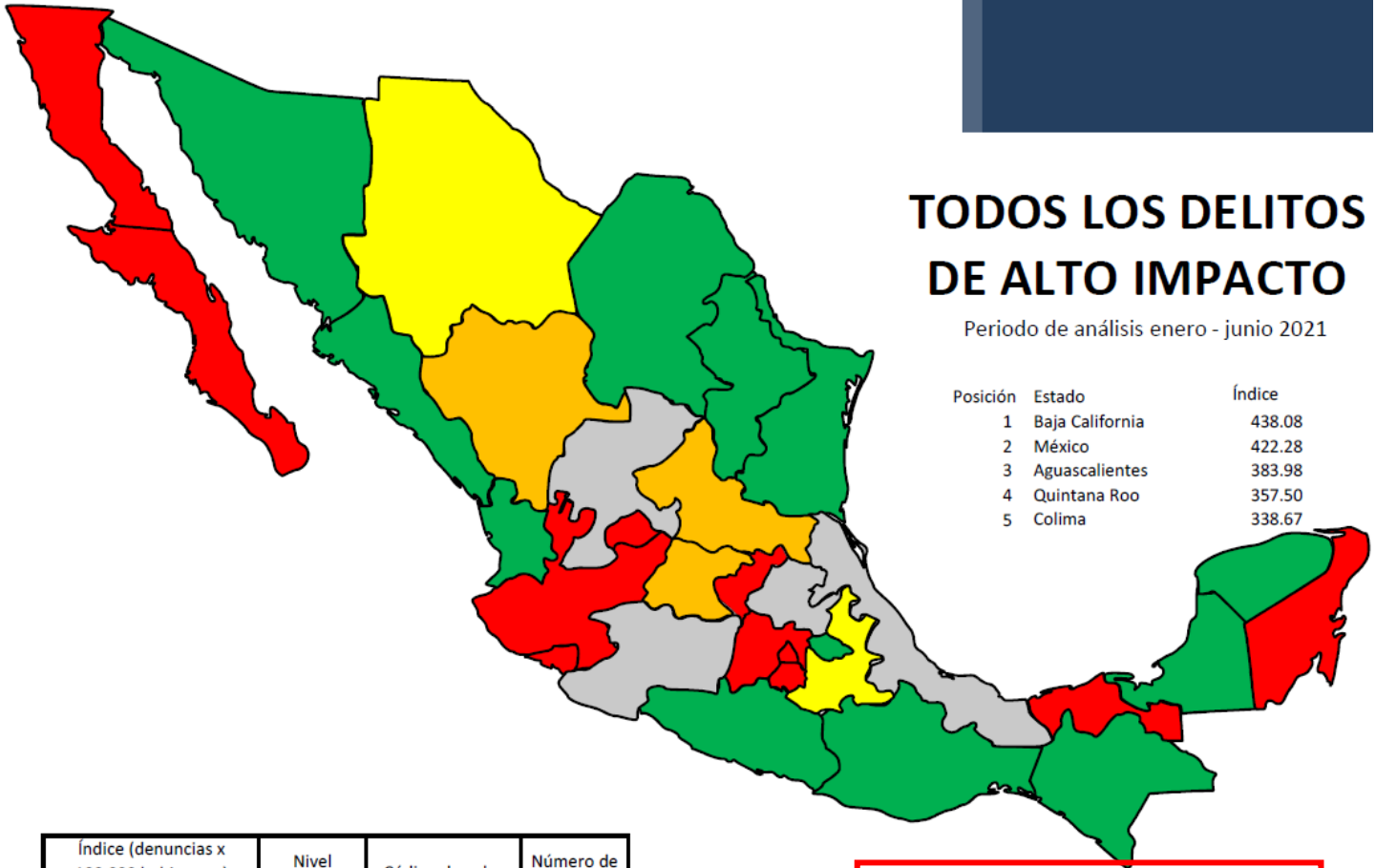
ÍNDICES MUNICIPALES

ENERO A JUNIO DE 2021



DELITOS DE ALTO IMPACTO

MAPA NACIONAL



TODOS LOS DELITOS DE ALTO IMPACTO

Periodo de análisis enero - junio 2021

| Posición | Estado | Índice |
|----------|-----------------|--------|
| 1 | Baja California | 438.08 |
| 2 | México | 422.28 |
| 3 | Aguascalientes | 383.98 |
| 4 | Quintana Roo | 357.50 |
| 5 | Colima | 338.67 |

| Índice (denuncias x 100,000 habitantes) | | Nivel delictivo | Código de color | Número de Estados |
|---|-------|-----------------|-----------------|-------------------|
| Desde | Hasta | | | |
| 17.4 | 165.0 | Muy bajo | | 12 |
| 165.0 | 191.4 | Bajo | | 4 |
| 191.4 | 217.8 | Medio | | 2 |
| 217.8 | 244.2 | Alto | | 3 |
| 244.2 | 438.1 | Muy Alto | | 11 |

Guanajuato ocupa el lugar 12 por índice. en el contexto nacional

con una incidencia de 14,438

con un índice de 229.88

Fuente: SESNSP

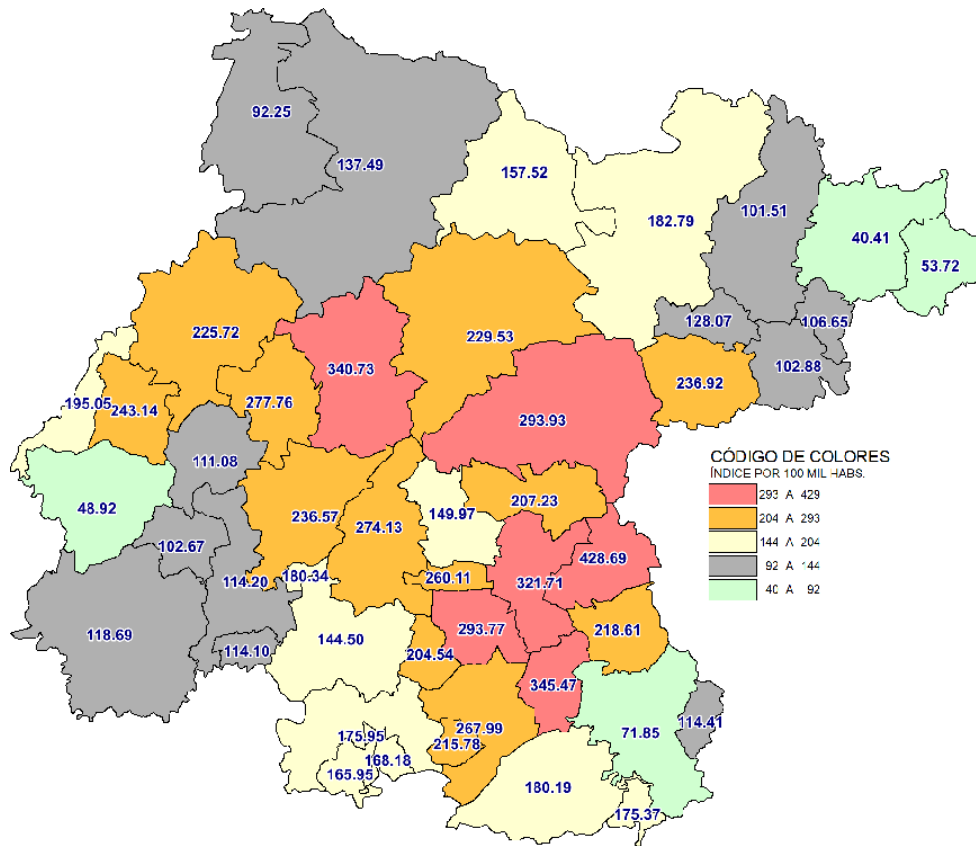
*Índices calculados con base en la estimación de población de CONAPO para medio año de 2020.



Secretaría
de Seguridad
Pública

ÍNDICE DE DELITOS DE ALTO IMPACTO

ÍNDICE DE DELITOS DE ALTO IMPACTO



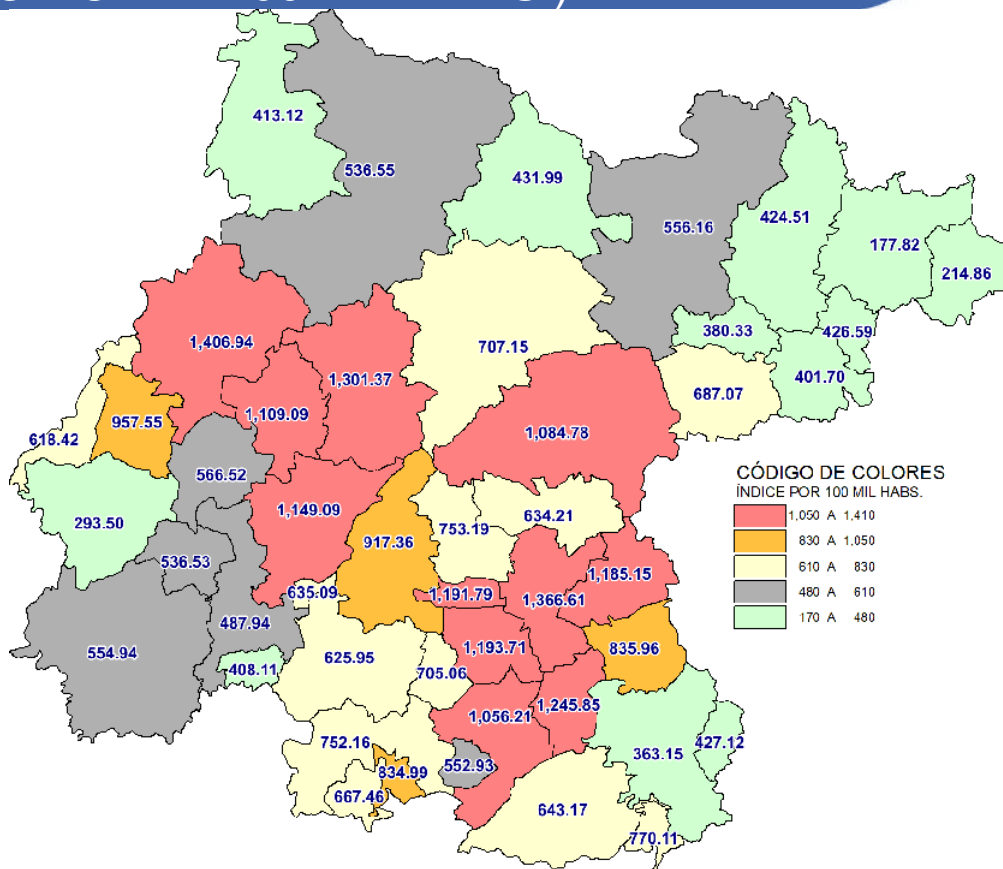
DAI

| Posición | Municipio | Índice (por 100 mil habs.) | Posición | Municipio | Índice (por 100 mil habs.) |
|----------|--------------------------|----------------------------|----------|------------------------------|----------------------------|
| 1 | APASEO EL GRANDE | 428.69 | 24 | YURIRIA | 175.95 |
| 2 | TARIMORO | 345.47 | 25 | TARANDACUAO | 175.37 |
| 3 | GUANAJUATO | 340.73 | 26 | URIANGATO | 168.18 |
| 4 | CELAYA | 321.71 | 27 | MOROLEÓN | 165.95 |
| 5 | SAN MIGUEL DE ALLENDE | 293.93 | 28 | SAN DIEGO DE LA UNIÓN | 157.52 |
| 6 | CORTAZAR | 293.77 | 29 | SANTA CRUZ DE JUVENTINO ROSA | 149.97 |
| 7 | SILAO | 277.76 | 30 | VALLE DE SANTIAGO | 144.50 |
| 8 | SALAMANCA | 274.13 | 31 | SAN FELIPE | 137.49 |
| 9 | SALVATIERRA | 267.99 | 32 | DOCTOR MORA | 128.07 |
| 10 | VILLAGRÁN | 260.11 | 33 | PÉNJAMO | 118.69 |
| 11 | SAN FRANCISCO DEL RINCÓN | 243.14 | 34 | CORONEO | 114.41 |
| 12 | SAN JOSÉ ITURBIDE | 236.92 | 35 | ABASOLO | 114.20 |
| 13 | IRAPUATO | 236.57 | 36 | HUANIMARO | 114.10 |
| 14 | DOLORES HIDALGO CIN | 229.53 | 37 | ROMITA | 111.08 |
| 15 | LEÓN | 225.72 | 38 | SANTA CATARINA | 106.65 |
| 16 | APASEO EL ALTO | 218.61 | 39 | TIERRA BLANCA | 102.88 |
| 17 | SANTIAGO MARAVATIO | 215.78 | 40 | CUERÁMARO | 102.67 |
| 18 | COMONFORT | 207.23 | 41 | VICTORIA | 101.51 |
| 19 | JARAL DEL PROGRESO | 204.54 | 42 | OCAMPO | 92.25 |
| 20 | PURÍSIMA DEL RINCÓN | 195.05 | 43 | JERÉCUARO | 71.85 |
| 21 | SAN LUIS DE LA PAZ | 182.79 | 44 | ATARJEJA | 53.72 |
| 22 | PUEBLO NUEVO | 180.34 | 45 | MANUEL DOBLADO | 48.92 |
| 23 | ACÁMBARO | 180.19 | 46 | XICHÚ | 40.41 |



ÍNDICE DE DELITOS DEL FUERO COMÚN Y HOMICIDIO DOLOSO

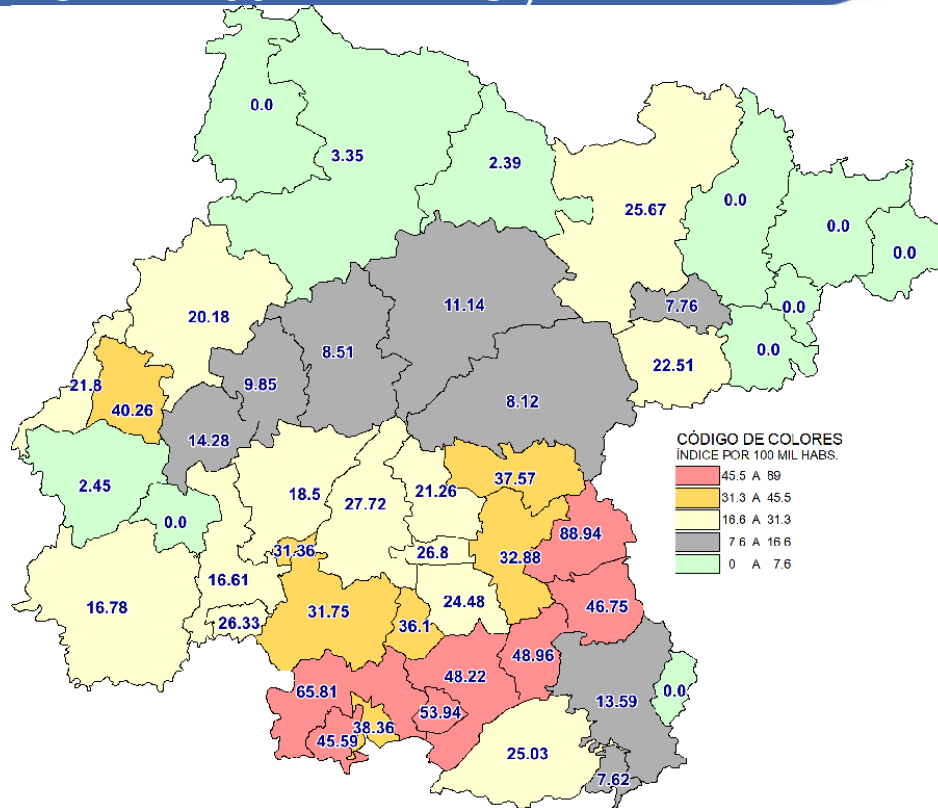
ÍNDICE DELICTIVO (POR CADA 100 MIL HABS.)



Índice delictivo

| Posición | Municipio | Índice (por 100 mil habs.) | Posición | Municipio | Índice (por 100 mil habs.) |
|----------|------------------------------|----------------------------|----------|-----------------------|----------------------------|
| 1 | LEÓN | 1,406.94 | 24 | PUEBLO NUEVO | 635.09 |
| 2 | CELAYA | 1,366.61 | 25 | COMONFORT | 634.21 |
| 3 | GUANAJUATO | 1,301.37 | 26 | VALLE DE SANTIAGO | 625.95 |
| 4 | TARIMORO | 1,245.85 | 27 | PURÍSIMA DEL RINCÓN | 618.42 |
| 5 | CORTAZAR | 1,193.71 | 28 | ROMITA | 566.52 |
| 6 | VILLAGRÁN | 1,191.79 | 29 | SAN LUIS DE LA PAZ | 556.16 |
| 7 | APASEO EL GRANDE | 1,185.15 | 30 | PÉNJAMO | 554.94 |
| 8 | IRAPUATO | 1,149.09 | 31 | SANTIAGO MARAVATIO | 552.93 |
| 9 | SILAO | 1,109.09 | 32 | SAN FELIPE | 536.55 |
| 10 | SAN MIGUEL DE ALLENDE | 1,084.78 | 33 | CUERÁMARO | 536.53 |
| 11 | SALVATIERRA | 1,056.21 | 34 | ABASOLO | 487.94 |
| 12 | SAN FRANCISCO DEL RINCÓN | 957.55 | 35 | SAN DIEGO DE LA UNIÓN | 431.99 |
| 13 | SALAMANCA | 917.36 | 36 | CORONEO | 427.12 |
| 14 | APASEO EL ALTO | 835.96 | 37 | SANTA CATARINA | 426.59 |
| 15 | URIANGATO | 834.99 | 38 | VICTORIA | 424.51 |
| 16 | TARANDACUAO | 770.11 | 39 | OCAMPO | 413.12 |
| 17 | SANTA CRUZ DE JUVENTINO ROSA | 753.19 | 40 | HUANÍMARO | 408.11 |
| 18 | YURIRIA | 752.16 | 41 | TIERRA BLANCA | 401.70 |
| 19 | DOLORES HIDALGO CIN | 707.15 | 42 | DOCTOR MORA | 380.33 |
| 20 | JARAL DEL PROGRESO | 705.06 | 43 | JERÉCUARO | 363.15 |
| 21 | SAN JOSÉ ITURBIDE | 687.07 | 44 | MANUEL DOBLADO | 293.50 |
| 22 | MOROLEÓN | 667.46 | 45 | ATARJEA | 214.86 |
| 23 | ACÁMBARO | 643.17 | 46 | XICHU | 177.82 |

ÍNDICE DE HOMICIDIO DOLOSO (POR CADA 100 MIL HABS.)



Homicidio doloso

| Posición | Municipio | Incidencia | Índice (por 100 mil habs.) | Posición | Municipio | Incidencia | Índice (por 100 mil habs.) |
|----------|--------------------------|------------|----------------------------|----------|-----------------------|------------|----------------------------|
| 1 | APASEO EL GRANDE | 89 | 88.94 | 24 | LEÓN | 342 | 20.18 |
| 2 | YURIRIA | 49 | 65.81 | 25 | IRAPUATO | 114 | 18.50 |
| 3 | SANTIAGO MARAVATIO | 4 | 53.94 | 26 | PÉNJAMO | 27 | 16.78 |
| 4 | TARIMORO | 18 | 48.96 | 27 | ABASOLO | 16 | 16.61 |
| 5 | SALVATIERRA | 52 | 48.22 | 28 | ROMITA | 9 | 14.28 |
| 6 | APASEO EL ALTO | 34 | 46.75 | 29 | JERÉCUARO | 7 | 13.59 |
| 7 | MOROLEÓN | 25 | 45.59 | 30 | DOLORES HIDALGO CIN | 18 | 11.14 |
| 8 | SAN FRANCISCO DEL RINCÓN | 51 | 40.26 | 31 | SILAO | 20 | 9.85 |
| 9 | URIANGATO | 26 | 38.36 | 32 | GUANAJUATO | 17 | 8.51 |
| 10 | COMONFORT | 33 | 37.57 | 33 | SAN MIGUEL DE ALLENDE | 15 | 8.12 |
| 11 | JARAL DEL PROGRESO | 15 | 36.10 | 34 | DOCTOR MORA | 2 | 7.76 |
| 12 | CELAYA | 176 | 32.88 | 35 | TARANDACUAO | 1 | 7.62 |
| 13 | VALLE DE SANTIAGO | 49 | 31.75 | 36 | SAN FELIPE | 4 | 3.35 |
| 14 | PUEBLO NUEVO | 4 | 31.36 | 37 | MANUEL DOBLADO | 1 | 2.45 |
| 15 | SALAMANCA | 82 | 27.72 | 38 | SAN DIEGO DE LA UNIÓN | 1 | 2.39 |
| 16 | VILLAGRÁN | 17 | 26.80 | 39 | VICTORIA | 0 | 0.00 |
| 17 | HUANÍMARO | 6 | 26.33 | 40 | OCAMPO | 0 | 0.00 |
| 18 | SAN LUIS DE LA PAZ | 33 | 25.67 | 41 | CUERÁMARO | 0 | 0.00 |
| 19 | ACÁMBARO | 30 | 25.03 | 42 | CORONEO | 0 | 0.00 |
| 20 | CORTAZAR | 25 | 24.48 | 43 | XICHÚ | 0 | 0.00 |
| 21 | SAN JOSÉ ITURBIDE | 19 | 22.51 | 44 | ATARJEJA | 0 | 0.00 |
| 22 | PURÍSIMA DEL RINCÓN | 19 | 21.80 | 45 | SANTA CATARINA | 0 | 0.00 |
| 23 | SANTA CRUZ DE JUVENTINO | 19 | 21.26 | 46 | TIERRA BLANCA | 0 | 0.00 |

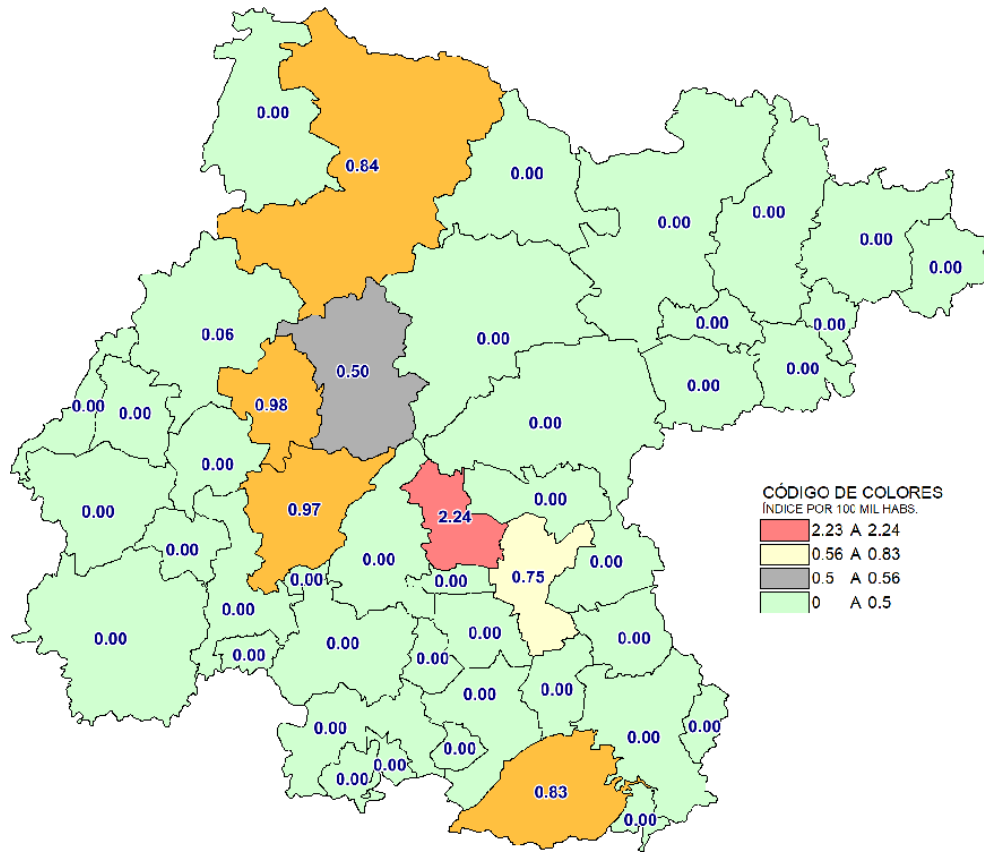
Fuente: Secretariado Ejecutivo del Sistema Nacional de Seguridad Pública.



Secretaría
de Seguridad
Pública

DELITOS DE ALTO IMPACTO POR MUNICIPIO INCIDENCIA E ÍNDICE

FEMINICIDIO

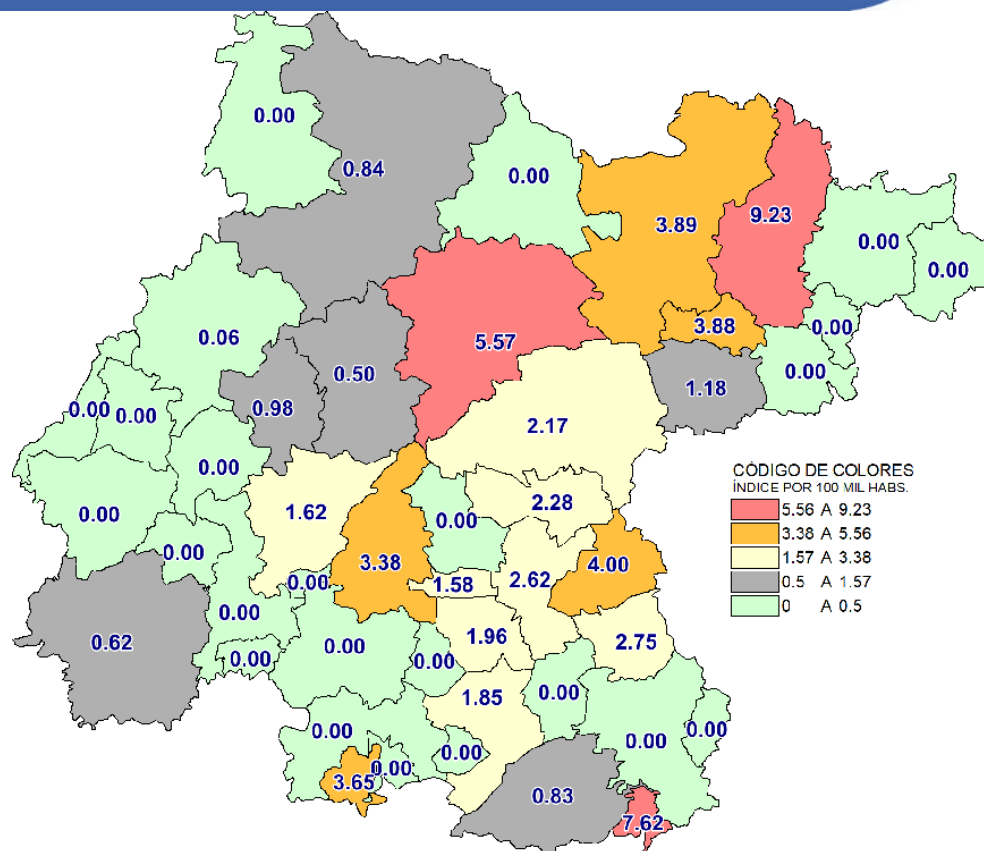


Feminicidio

| Posición | Municipio | Incidencia | Índice (por 100 mil hab.) | Posición | Municipio | Incidencia | Índice (por 100 mil hab.) |
|----------|--------------------------|------------|---------------------------|----------|-----------------------|------------|---------------------------|
| 1 | SANTA CRUZ DE JUVENTINO | 2 | 2.24 | 24 | JARAL DEL PROGRESO | 0 | 0.00 |
| 2 | SILAO | 2 | 0.98 | 25 | SALVATIERRA | 0 | 0.00 |
| 3 | IRAPUATO | 6 | 0.97 | 26 | JERÉCUARO | 0 | 0.00 |
| 4 | SAN FELIPE | 1 | 0.84 | 27 | COMONFORT | 0 | 0.00 |
| 5 | ACÁMBARO | 1 | 0.83 | 28 | APASEO EL ALTO | 0 | 0.00 |
| 6 | CELAYA | 4 | 0.75 | 29 | SAN JOSÉ ITURBIDE | 0 | 0.00 |
| 7 | GUANAJUATO | 1 | 0.50 | 30 | TARANDACUJO | 0 | 0.00 |
| 8 | LEÓN | 1 | 0.06 | 31 | SAN MIGUEL DE ALLENDE | 0 | 0.00 |
| 9 | PURÍSIMA DEL RINCÓN | 0 | 0.00 | 32 | TIERRA BLANCA | 0 | 0.00 |
| 10 | SAN LUIS DE LA PAZ | 0 | 0.00 | 33 | CORONEO | 0 | 0.00 |
| 11 | SAN DIEGO DE LA UNIÓN | 0 | 0.00 | 34 | VALLE DE SANTIAGO | 0 | 0.00 |
| 12 | CUERÁMARO | 0 | 0.00 | 35 | CORTAZAR | 0 | 0.00 |
| 13 | SANTIAGO MARAVATIO | 0 | 0.00 | 36 | VILLAGRÁN | 0 | 0.00 |
| 14 | DOCTOR MORA | 0 | 0.00 | 37 | TARIMORO | 0 | 0.00 |
| 15 | SALAMANCA | 0 | 0.00 | 38 | MANUEL DOBLADO | 0 | 0.00 |
| 16 | DOLORES HIDALGO CIN | 0 | 0.00 | 39 | URIANGATO | 0 | 0.00 |
| 17 | SAN FRANCISCO DEL RINCÓN | 0 | 0.00 | 40 | MOROLEÓN | 0 | 0.00 |
| 18 | APASEO EL GRANDE | 0 | 0.00 | 41 | VICTORIA | 0 | 0.00 |
| 19 | SANTA CATARINA | 0 | 0.00 | 42 | OCAMPO | 0 | 0.00 |
| 20 | HUANÍMARO | 0 | 0.00 | 43 | XICHÚ | 0 | 0.00 |
| 21 | YURIRIA | 0 | 0.00 | 44 | PÉNJAMO | 0 | 0.00 |
| 22 | ATARJEJA | 0 | 0.00 | 45 | ABASOLO | 0 | 0.00 |
| 23 | ROMITA | 0 | 0.00 | 46 | PUEBLO NUEVO | 0 | 0.00 |

Fuente: Secretariado Ejecutivo del Sistema Nacional de Seguridad Pública.

EXTORSIÓN

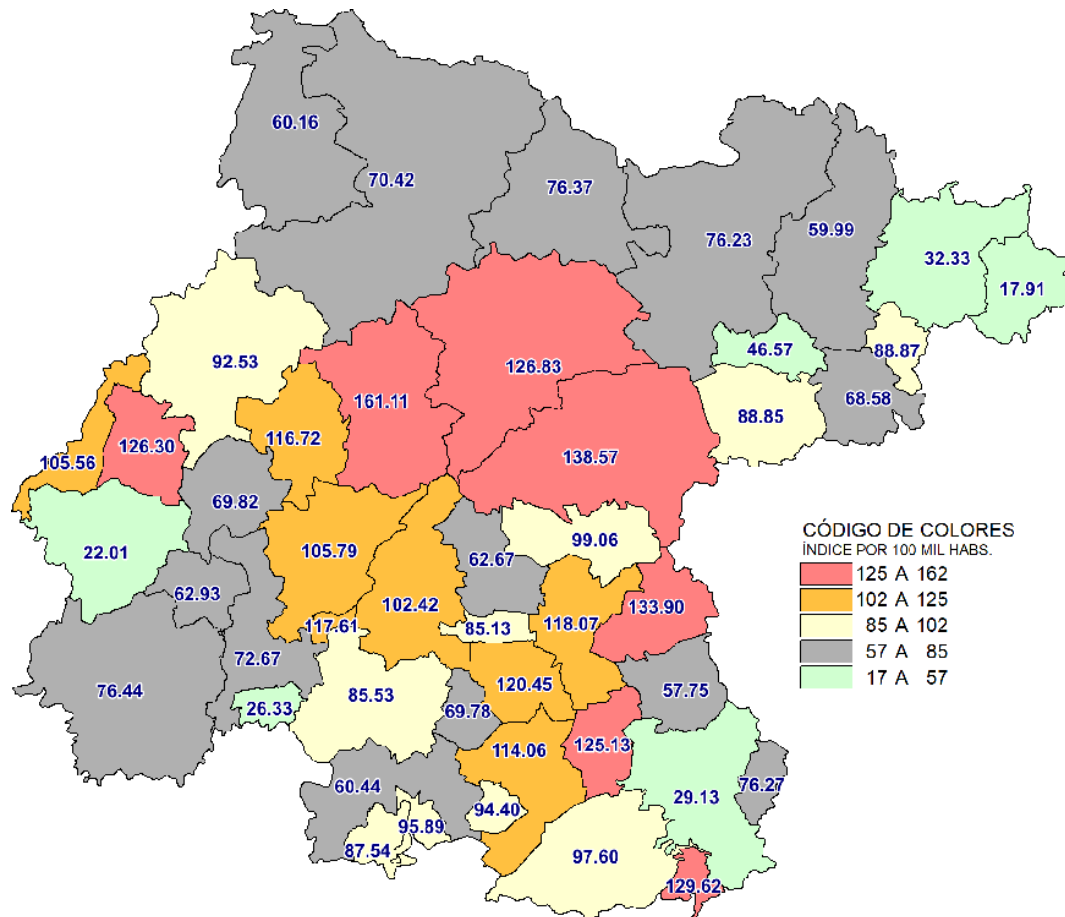


Extorsión

| Posición | Municipio | Incidencia | Índice (por 100 mil habs.) | Posición | Municipio | Incidencia | Índice (por 100 mil habs.) |
|----------|-----------------------|------------|----------------------------|----------|--------------------------|------------|----------------------------|
| 1 | VICTORIA | 2 | 9.23 | 24 | CORONEO | 0 | 0.00 |
| 2 | TARANDACUAO | 1 | 7.62 | 25 | TARIMORO | 0 | 0.00 |
| 3 | DOLORES HIDALGO CIN | 9 | 5.57 | 26 | PURÍSIMA DEL RINCÓN | 0 | 0.00 |
| 4 | APASEO EL GRANDE | 4 | 4.00 | 27 | YURIRIA | 0 | 0.00 |
| 5 | SAN LUIS DE LA PAZ | 5 | 3.89 | 28 | ROMITA | 0 | 0.00 |
| 6 | DOCTOR MORA | 1 | 3.88 | 29 | URIANGATO | 0 | 0.00 |
| 7 | MOROLEÓN | 2 | 3.65 | 30 | ATARJEA | 0 | 0.00 |
| 8 | SALAMANCA | 10 | 3.38 | 31 | XICHÚ | 0 | 0.00 |
| 9 | APASEO EL ALTO | 2 | 2.75 | 32 | SANTA CATARINA | 0 | 0.00 |
| 10 | CELAYA | 14 | 2.62 | 33 | SANTA CRUZ DE JUVENTINO | 0 | 0.00 |
| 11 | COMONFORT | 2 | 2.28 | 34 | SANTIAGO MARAVATIO | 0 | 0.00 |
| 12 | SAN MIGUEL DE ALLENDE | 4 | 2.17 | 35 | SAN DIEGO DE LA UNIÓN | 0 | 0.00 |
| 13 | CORTAZAR | 2 | 1.96 | 36 | MANUEL DOBLADO | 0 | 0.00 |
| 14 | SALVATIERRA | 2 | 1.85 | 37 | HUANÍMARO | 0 | 0.00 |
| 15 | IRAPUATO | 10 | 1.62 | 38 | TIERRA BLANCA | 0 | 0.00 |
| 16 | VILLAGRÁN | 1 | 1.58 | 39 | SAN FRANCISCO DEL RINCÓN | 0 | 0.00 |
| 17 | SAN JOSÉ ITURBIDE | 1 | 1.18 | 40 | VALLE DE SANTIAGO | 0 | 0.00 |
| 18 | SILAO | 2 | 0.98 | 41 | CUERÁMARO | 0 | 0.00 |
| 19 | SAN FELIPE | 1 | 0.84 | 42 | OCAMPO | 0 | 0.00 |
| 20 | ACÁMBARO | 1 | 0.83 | 43 | JARAL DEL PROGRESO | 0 | 0.00 |
| 21 | PÉNJAMO | 1 | 0.62 | 44 | JERÉCUARO | 0 | 0.00 |
| 22 | GUANAJUATO | 1 | 0.50 | 45 | ABASOLO | 0 | 0.00 |
| 23 | LEÓN | 1 | 0.06 | 46 | PUEBLO NUEVO | 0 | 0.00 |

Fuente: Secretariado Ejecutivo del Sistema Nacional de Seguridad Pública.

LESIONES DOLOSAS

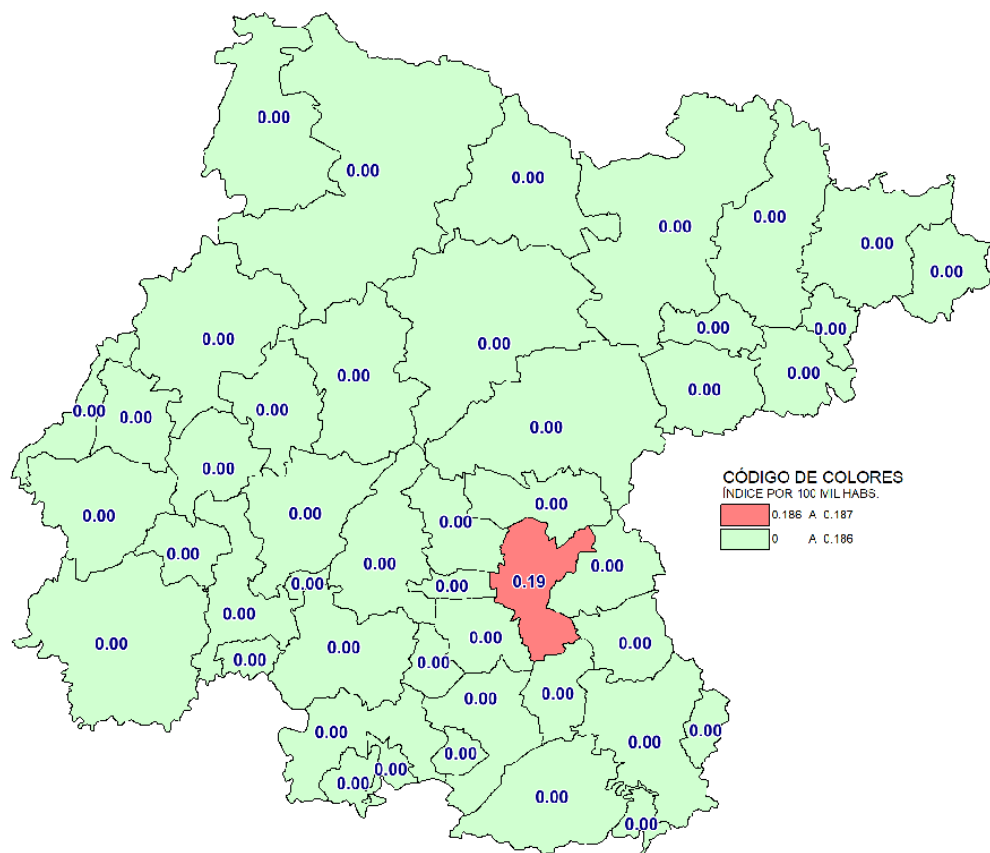


Lesiones dolosas

| Posición | Municipio | Incidencia | Índice (por 100 mil hab.) | Posición | Municipio | Incidencia | Índice (por 100 mil hab.) |
|----------|--------------------------|------------|---------------------------|----------|-------------------------|------------|---------------------------|
| 1 | GUANAJUATO | 322 | 161.11 | 24 | VALLE DE SANTIAGO | 132 | 85.53 |
| 2 | SAN MIGUEL DE ALLENDE | 256 | 138.57 | 25 | VILLAGRÁN | 54 | 85.13 |
| 3 | APASEO EL GRANDE | 134 | 133.90 | 26 | PÉNJAMO | 123 | 76.44 |
| 4 | TARANDACUAO | 17 | 129.62 | 27 | SAN DIEGO DE LA UNIÓN | 32 | 76.37 |
| 5 | DÓLORES HIDALGO CIN | 205 | 126.83 | 28 | CORONEO | 10 | 76.27 |
| 6 | SAN FRANCISCO DEL RINCÓN | 160 | 126.30 | 29 | SAN LUIS DE LA PAZ | 98 | 76.23 |
| 7 | TARIMORO | 46 | 125.13 | 30 | ABASOLO | 70 | 72.67 |
| 8 | CORTAZAR | 123 | 120.45 | 31 | SAN FELIPE | 84 | 70.42 |
| 9 | CELAYA | 632 | 118.07 | 32 | ROMITA | 44 | 69.82 |
| 10 | PUEBLO NUEVO | 15 | 117.61 | 33 | JARAL DEL PROGRESO | 29 | 69.78 |
| 11 | SILAO | 237 | 116.72 | 34 | TIERRA BLANCA | 14 | 68.58 |
| 12 | SALVATIERRA | 123 | 114.06 | 35 | CUERÁMARO | 19 | 62.93 |
| 13 | IRAPUATO | 652 | 105.79 | 36 | SANTA CRUZ DE JUVENTINO | 56 | 62.67 |
| 14 | PURÍSIMA DEL RINCÓN | 92 | 105.56 | 37 | YURIRIA | 45 | 60.44 |
| 15 | SALAMANCA | 303 | 102.42 | 38 | OCAMPO | 15 | 60.16 |
| 16 | COMONFORT | 87 | 99.06 | 39 | VICTORIA | 13 | 59.99 |
| 17 | ACÁMBARO | 117 | 97.60 | 40 | APASEO EL ALTO | 42 | 57.75 |
| 18 | URIANGATO | 65 | 95.89 | 41 | DOCTOR MORA | 12 | 46.57 |
| 19 | SANTIAGO MARAVATIO | 7 | 94.40 | 42 | XICHÚ | 4 | 32.33 |
| 20 | LEÓN | 1,568 | 92.53 | 43 | JERÉCUARO | 15 | 29.13 |
| 21 | SANTA CATARINA | 5 | 88.87 | 44 | HUANÍMARO | 6 | 26.33 |
| 22 | SAN JOSÉ ITURBIDE | 75 | 88.85 | 45 | MANUEL DOBLADO | 9 | 22.01 |
| 23 | MOROLEÓN | 48 | 87.54 | 46 | ATARJEJA | 1 | 17.91 |

Fuente: Secretariado Ejecutivo del Sistema Nacional de Seguridad Pública.

ROBO A BANCO

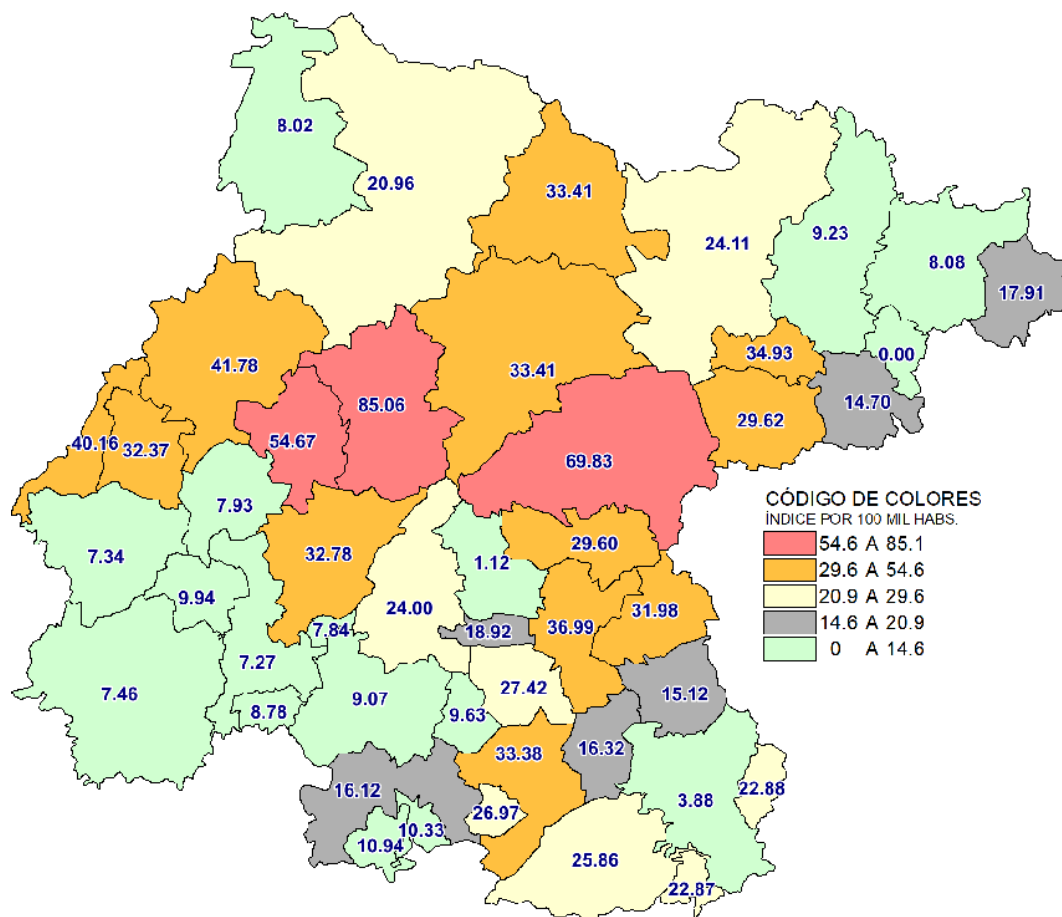


Robo a bancos

| Posición | Municipio | Incidencia | Índice (por 100 mil hab.s.) | Posición | Municipio | Incidencia | Índice (por 100 mil hab.s.) |
|----------|--------------------------|------------|-----------------------------|----------|-------------------------|------------|-----------------------------|
| 1 | CELAYA | 1 | 0.19 | 24 | DOLORES HIDALGO CIN | 0 | 0.00 |
| 2 | SANTIAGO MARAVATIO | 0 | 0.00 | 25 | SALVATIERRA | 0 | 0.00 |
| 3 | ACÁMBARO | 0 | 0.00 | 26 | GUANAJUATO | 0 | 0.00 |
| 4 | VILLAGRÁN | 0 | 0.00 | 27 | SAN FELIPE | 0 | 0.00 |
| 5 | APASEO EL ALTO | 0 | 0.00 | 28 | HUANÍMARO | 0 | 0.00 |
| 6 | SAN LUIS DE LA PAZ | 0 | 0.00 | 29 | SAN JOSÉ ITURBIDE | 0 | 0.00 |
| 7 | APASEO EL GRANDE | 0 | 0.00 | 30 | IRAPUATO | 0 | 0.00 |
| 8 | TIERRA BLANCA | 0 | 0.00 | 31 | SAN MIGUEL DE ALLENDE | 0 | 0.00 |
| 9 | ATARJEJA | 0 | 0.00 | 32 | JARAL DEL PROGRESO | 0 | 0.00 |
| 10 | PURÍSIMA DEL RINCÓN | 0 | 0.00 | 33 | SANTA CRUZ DE JUVENTINO | 0 | 0.00 |
| 11 | SALAMANCA | 0 | 0.00 | 34 | JERÉCUARO | 0 | 0.00 |
| 12 | SAN DIEGO DE LA UNIÓN | 0 | 0.00 | 35 | SILAO | 0 | 0.00 |
| 13 | SAN FRANCISCO DEL RINCÓN | 0 | 0.00 | 36 | LEÓN | 0 | 0.00 |
| 14 | COMONFORT | 0 | 0.00 | 37 | TARIMORO | 0 | 0.00 |
| 15 | SANTA CATARINA | 0 | 0.00 | 38 | MANUEL DOBLADO | 0 | 0.00 |
| 16 | CORONEO | 0 | 0.00 | 39 | URIANGATO | 0 | 0.00 |
| 17 | TARANDACUAO | 0 | 0.00 | 40 | MOROLEÓN | 0 | 0.00 |
| 18 | CORTAZAR | 0 | 0.00 | 41 | VICTORIA | 0 | 0.00 |
| 19 | VALLE DE SANTIAGO | 0 | 0.00 | 42 | OCAMPO | 0 | 0.00 |
| 20 | CUERÁMARO | 0 | 0.00 | 43 | XICHÚ | 0 | 0.00 |
| 21 | YURIRIA | 0 | 0.00 | 44 | PÉNJAMO | 0 | 0.00 |
| 22 | DOCTOR MORA | 0 | 0.00 | 45 | ABASOLO | 0 | 0.00 |
| 23 | ROMITA | 0 | 0.00 | 46 | PUEBLO NUEVO | 0 | 0.00 |

Fuente: Secretariado Ejecutivo del Sistema Nacional de Seguridad Pública.

ROBO A CASA HABITACIÓN

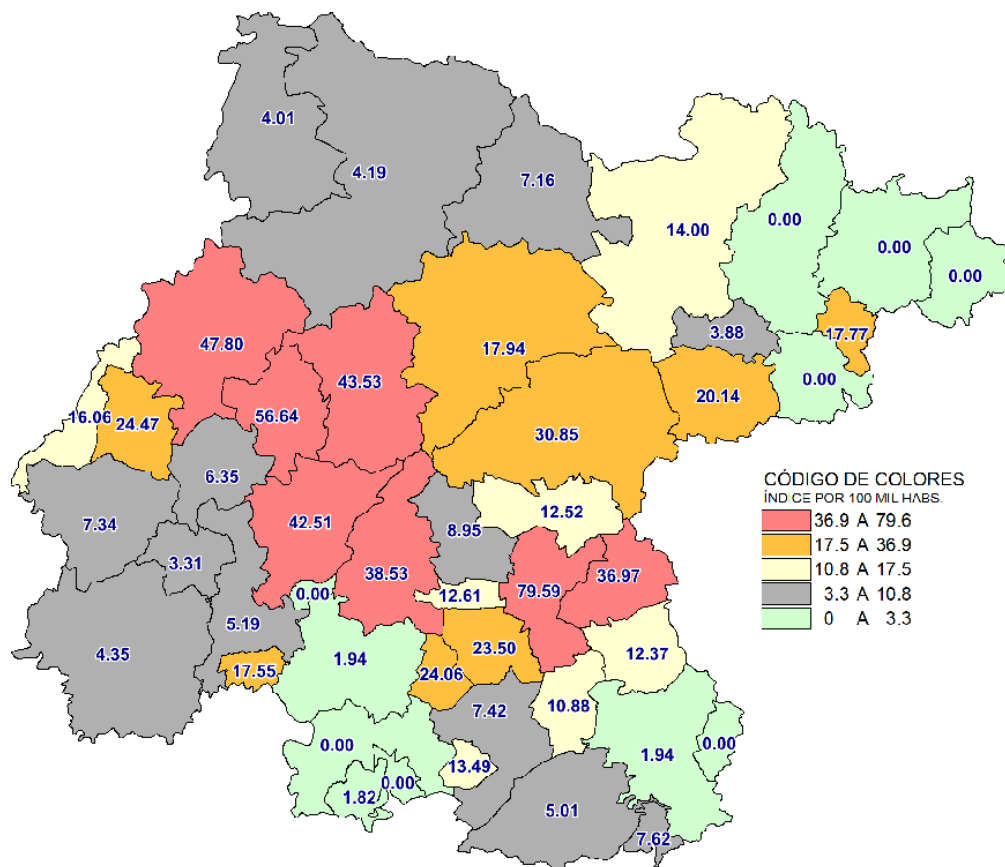


Robo a casa habitación

| Posición | Municipio | Incidencia | Índice (por 100 mil habs.) | Posición | Municipio | Incidencia | Índice (por 100 mil habs.) |
|----------|--------------------------|------------|----------------------------|----------|-------------------------|------------|----------------------------|
| 1 | GUANAJUATO | 170 | 85.06 | 24 | VILLAGRÁN | 12 | 18.92 |
| 2 | SAN MIGUEL DE ALLENDE | 129 | 69.83 | 25 | ATARJEJA | 1 | 17.91 |
| 3 | SILAO | 111 | 54.67 | 26 | TARIMORO | 6 | 16.32 |
| 4 | LEÓN | 708 | 41.78 | 27 | YURIRIA | 12 | 16.12 |
| 5 | PURÍSIMA DEL RINCÓN | 35 | 40.16 | 28 | APASEO EL ALTO | 11 | 15.12 |
| 6 | CELAYA | 198 | 36.99 | 29 | TIERRA BLANCA | 3 | 14.70 |
| 7 | DOCTOR MORA | 9 | 34.93 | 30 | MOROLEÓN | 6 | 10.94 |
| 8 | SAN DIEGO DE LA UNIÓN | 14 | 33.41 | 31 | URIANGATO | 7 | 10.33 |
| 9 | DOLORES HIDALGO CIN | 54 | 33.41 | 32 | CUERÁMARO | 3 | 9.94 |
| 10 | SALVATIERRA | 36 | 33.38 | 33 | JARAL DEL PROGRESO | 4 | 9.63 |
| 11 | IRAPUATO | 202 | 32.78 | 34 | VICTORIA | 2 | 9.23 |
| 12 | SAN FRANCISCO DEL RINCÓN | 41 | 32.37 | 35 | VALLE DE SANTIAGO | 14 | 9.07 |
| 13 | APASEO EL GRANDE | 32 | 31.98 | 36 | HUANÍMARO | 2 | 8.78 |
| 14 | SAN JOSÉ ITURBIDE | 25 | 29.62 | 37 | XICHÚ | 1 | 8.08 |
| 15 | COMONFORT | 26 | 29.60 | 38 | OCAMPO | 2 | 8.02 |
| 16 | CORTAZAR | 28 | 27.42 | 39 | ROMITA | 5 | 7.93 |
| 17 | SANTIAGO MARAVATIO | 2 | 26.97 | 40 | PUEBLO NUEVO | 1 | 7.84 |
| 18 | ACÁMBARO | 31 | 25.86 | 41 | PÉNJAMO | 12 | 7.46 |
| 19 | SAN LUIS DE LA PAZ | 31 | 24.11 | 42 | MANUEL DOBLADO | 3 | 7.34 |
| 20 | SALAMANCA | 71 | 24.00 | 43 | ABASOLO | 7 | 7.27 |
| 21 | CORONEO | 3 | 22.88 | 44 | JERÉCUARO | 2 | 3.88 |
| 22 | TARANDACUJO | 3 | 22.87 | 45 | SANTA CRUZ DE JUVENTINO | 1 | 1.12 |
| 23 | SAN FELIPE | 25 | 20.96 | 46 | SANTA CATARINA | 0 | 0.00 |

Fuente: Secretariado Ejecutivo del Sistema Nacional de Seguridad Pública.

ROBO A NEGOCIO

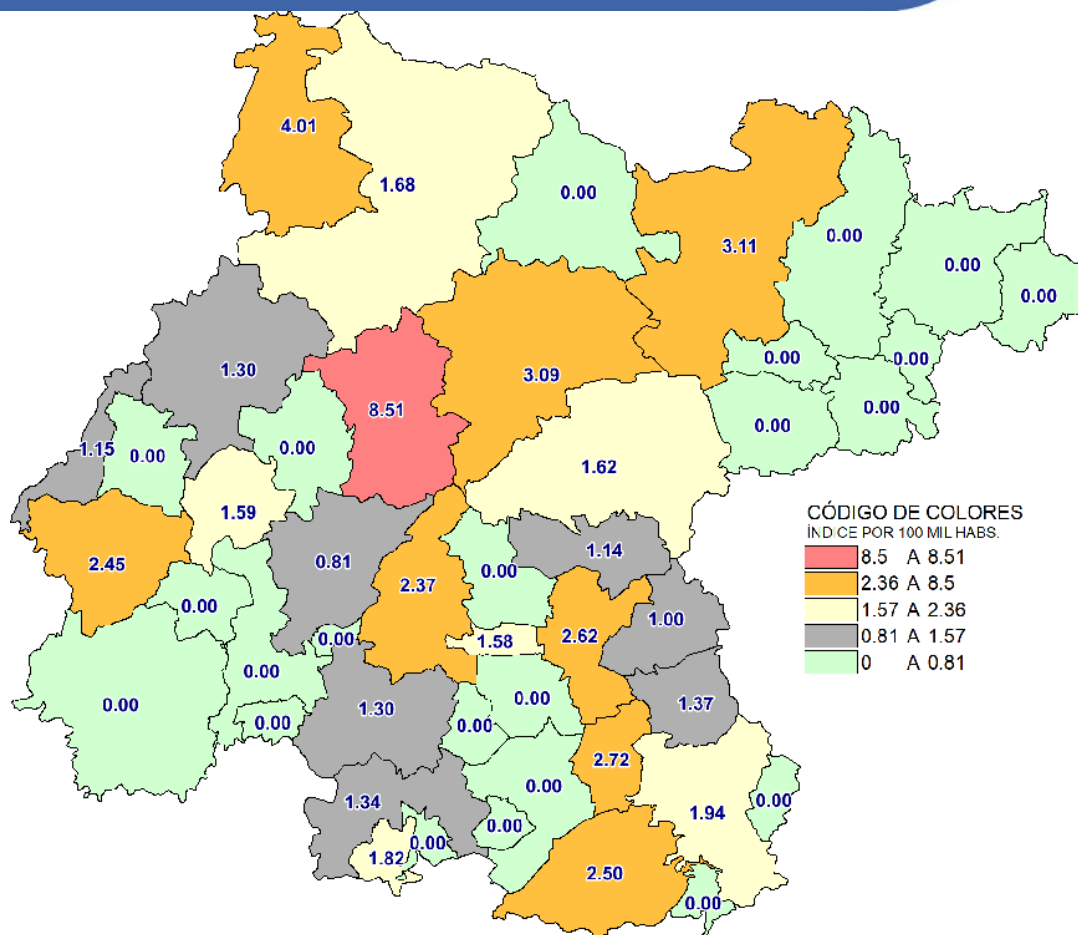


Robo a negocio

| Posición | Municipio | Incidencia | Índice (por 100 mil hab.) | Posición | Municipio | Incidencia | Índice (por 100 mil hab.) |
|----------|--------------------------|------------|---------------------------|----------|-----------------------|------------|---------------------------|
| 1 | CELAYA | 426 | 79.59 | 24 | TARANDACUAO | 1 | 7.62 |
| 2 | SILAO | 115 | 56.64 | 25 | SALVATIERRA | 8 | 7.42 |
| 3 | LEÓN | 810 | 47.80 | 26 | MANUEL DOBLADO | 3 | 7.34 |
| 4 | GUANAJUATO | 87 | 43.53 | 27 | SAN DIEGO DE LA UNIÓN | 3 | 7.16 |
| 5 | IRAPUATO | 262 | 42.51 | 28 | ROMITA | 4 | 6.35 |
| 6 | SALAMANCA | 114 | 38.53 | 29 | ABASOLO | 5 | 5.19 |
| 7 | APASEO EL GRANDE | 37 | 36.97 | 30 | ACÁMBARO | 6 | 5.01 |
| 8 | SAN MIGUEL DE ALLENDE | 57 | 30.85 | 31 | PÉNJAMO | 7 | 4.35 |
| 9 | SAN FRANCISCO DEL RINCÓN | 31 | 24.47 | 32 | SAN FELIPE | 5 | 4.19 |
| 10 | JARAL DEL PROGRESO | 10 | 24.06 | 33 | OCAMPO | 1 | 4.01 |
| 11 | CORTAZAR | 24 | 23.50 | 34 | DOCTOR MORA | 1 | 3.88 |
| 12 | SAN JOSÉ ITURBIDE | 17 | 20.14 | 35 | CUERÁMARO | 1 | 3.31 |
| 13 | DOLORES HIDALGO CIN | 29 | 17.94 | 36 | VALLE DE SANTIAGO | 3 | 1.94 |
| 14 | SANTA CATARINA | 1 | 17.77 | 37 | JERÉCUARO | 1 | 1.94 |
| 15 | HUANÍMARO | 4 | 17.55 | 38 | MOROLEÓN | 1 | 1.82 |
| 16 | PURÍSIMA DEL RINCÓN | 14 | 16.06 | 39 | CORONEO | 0 | 0.00 |
| 17 | SAN LUIS DE LA PAZ | 18 | 14.00 | 40 | URIANGATO | 0 | 0.00 |
| 18 | SANTIAGO MARAVATÍO | 1 | 13.49 | 41 | YURIRIA | 0 | 0.00 |
| 19 | VILLAGRÁN | 8 | 12.61 | 42 | VICTORIA | 0 | 0.00 |
| 20 | COMONFORT | 11 | 12.52 | 43 | XICHÚ | 0 | 0.00 |
| 21 | APASEO EL ALTO | 9 | 12.37 | 44 | ATARJEA | 0 | 0.00 |
| 22 | TARIMORO | 4 | 10.88 | 45 | TIERRA BLANCA | 0 | 0.00 |
| 23 | SANTA CRUZ DE JUVENTINO | 8 | 8.95 | 46 | PUEBLO NUEVO | 0 | 0.00 |

Fuente: Secretariado Ejecutivo del Sistema Nacional de Seguridad Pública.

ROBO A TRANSEÚNTE

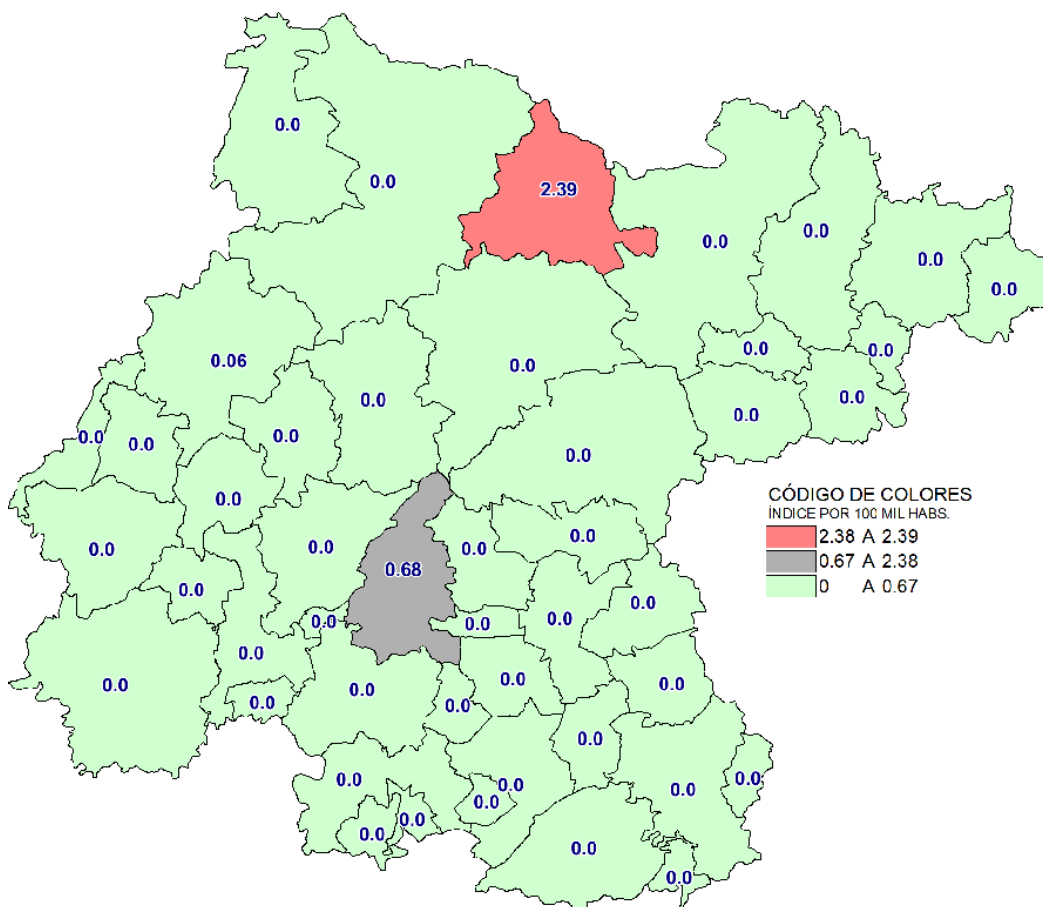


Robo a transeúnte

| Posición | Municipio | Incidencia | Índice (por 100 mil hab.) | Posición | Municipio | Incidencia | Índice (por 100 mil hab.) |
|----------|-----------------------|------------|---------------------------|----------|--------------------------|------------|---------------------------|
| 1 | GUANAJUATO | 17 | 8.51 | 24 | SANTA CRUZ DE JUVENTINO | 0 | 0.00 |
| 2 | OCAMPO | 1 | 4.01 | 25 | CORTAZAR | 0 | 0.00 |
| 3 | SAN LUIS DE LA PAZ | 4 | 3.11 | 26 | VICTORIA | 0 | 0.00 |
| 4 | DOLORES HIDALGO CIN | 5 | 3.09 | 27 | SILAO | 0 | 0.00 |
| 5 | TARIMORO | 1 | 2.72 | 28 | SAN JOSÉ ITURBIDE | 0 | 0.00 |
| 6 | CELAYA | 14 | 2.62 | 29 | CORONEO | 0 | 0.00 |
| 7 | ACÁMBARO | 3 | 2.50 | 30 | HUANÍMARO | 0 | 0.00 |
| 8 | MANUEL DOBLADO | 1 | 2.45 | 31 | CUERÁMARO | 0 | 0.00 |
| 9 | SALAMANCA | 7 | 2.37 | 32 | SANTA CATARINA | 0 | 0.00 |
| 10 | JERÉCUARO | 1 | 1.94 | 33 | DOCTOR MORA | 0 | 0.00 |
| 11 | MOROLEÓN | 1 | 1.82 | 34 | SANTIAGO MARAVATIO | 0 | 0.00 |
| 12 | SAN FELIPE | 2 | 1.68 | 35 | SALVATIERRA | 0 | 0.00 |
| 13 | SAN MIGUEL DE ALLENDE | 3 | 1.62 | 36 | TARANDACUAO | 0 | 0.00 |
| 14 | ROMITA | 1 | 1.59 | 37 | URIANGATO | 0 | 0.00 |
| 15 | VILLAGRÁN | 1 | 1.58 | 38 | TIERRA BLANCA | 0 | 0.00 |
| 16 | APASEO EL ALTO | 1 | 1.37 | 39 | JARAL DEL PROGRESO | 0 | 0.00 |
| 17 | YURIRIA | 1 | 1.34 | 40 | SAN FRANCISCO DEL RINCÓN | 0 | 0.00 |
| 18 | LEÓN | 22 | 1.30 | 41 | SAN DIEGO DE LA UNIÓN | 0 | 0.00 |
| 19 | VALLE DE SANTIAGO | 2 | 1.30 | 42 | ATARJEA | 0 | 0.00 |
| 20 | PURÍSIMA DEL RINCÓN | 1 | 1.15 | 43 | XICHÚ | 0 | 0.00 |
| 21 | COMONFORT | 1 | 1.14 | 44 | PÉNJAMO | 0 | 0.00 |
| 22 | APASEO EL GRANDE | 1 | 1.00 | 45 | ÁBASOLO | 0 | 0.00 |
| 23 | IRAPUATO | 5 | 0.81 | 46 | PUEBLO NUEVO | 0 | 0.00 |

Fuente: Secretariado Ejecutivo del Sistema Nacional de Seguridad Pública.

ROBO A TRANSPORTISTA

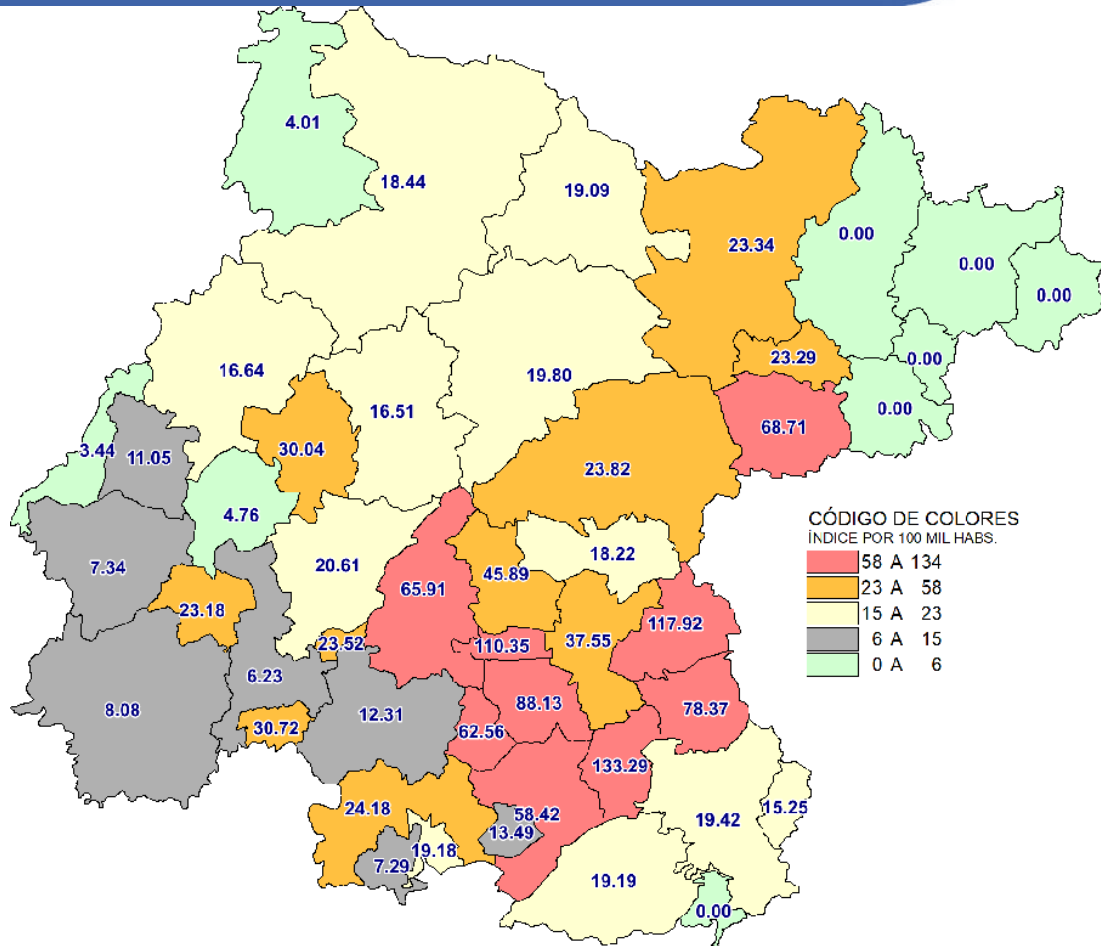


Robo a transportista

| Posición | Municipio | Incidencia | Índice (por 100 mil habs.) | Posición | Municipio | Incidencia | Índice (por 100 mil habs.) |
|----------|-------------------------|------------|----------------------------|----------|--------------------------|------------|----------------------------|
| 1 | SAN DIEGO DE LA UNIÓN | 1 | 2.39 | 24 | ACÁMBARO | 0 | 0.00 |
| 2 | SALAMANCA | 2 | 0.68 | 25 | HUANIMARO | 0 | 0.00 |
| 3 | LEÓN | 1 | 0.06 | 26 | APASEO EL ALTO | 0 | 0.00 |
| 4 | SANTA CRUZ DE JUVENTINO | 0 | 0.00 | 27 | IRAPUATO | 0 | 0.00 |
| 5 | SALVATIERRA | 0 | 0.00 | 28 | SAN FRANCISCO DEL RINCÓN | 0 | 0.00 |
| 6 | YURIRIA | 0 | 0.00 | 29 | JARAL DEL PROGRESO | 0 | 0.00 |
| 7 | ATARJEJA | 0 | 0.00 | 30 | SAN LUIS DE LA PAZ | 0 | 0.00 |
| 8 | SAN JOSÉ ITURBIDE | 0 | 0.00 | 31 | JERÉCUARO | 0 | 0.00 |
| 9 | CELAYA | 0 | 0.00 | 32 | SANTA CATARINA | 0 | 0.00 |
| 10 | VALLE DE SANTIAGO | 0 | 0.00 | 33 | SILAO | 0 | 0.00 |
| 11 | COMONFORT | 0 | 0.00 | 34 | SANTIAGO MARAVATIO | 0 | 0.00 |
| 12 | ROMITA | 0 | 0.00 | 35 | TARANDACUAO | 0 | 0.00 |
| 13 | CORONEO | 0 | 0.00 | 36 | TIERRA BLANCA | 0 | 0.00 |
| 14 | SAN FELIPE | 0 | 0.00 | 37 | TARIMORO | 0 | 0.00 |
| 15 | CORTAZAR | 0 | 0.00 | 38 | MANUEL DOBLADO | 0 | 0.00 |
| 16 | SAN MIGUEL DE ALLENDE | 0 | 0.00 | 39 | URIANGATO | 0 | 0.00 |
| 17 | CUERÁMARO | 0 | 0.00 | 40 | MOROLEÓN | 0 | 0.00 |
| 18 | APASEO EL GRANDE | 0 | 0.00 | 41 | VICTORIA | 0 | 0.00 |
| 19 | DOCTOR MORA | 0 | 0.00 | 42 | OCAMPO | 0 | 0.00 |
| 20 | VILLAGRÁN | 0 | 0.00 | 43 | XICHÚ | 0 | 0.00 |
| 21 | DOLORES HIDALGO CIN | 0 | 0.00 | 44 | PÉNJAMO | 0 | 0.00 |
| 22 | PURÍSIMA DEL RINCÓN | 0 | 0.00 | 45 | ABASOLO | 0 | 0.00 |
| 23 | GUANAJUATO | 0 | 0.00 | 46 | PUEBLO NUEVO | 0 | 0.00 |

Fuente: Secretariado Ejecutivo del Sistema Nacional de Seguridad Pública.

ROBO DE VEHÍCULO

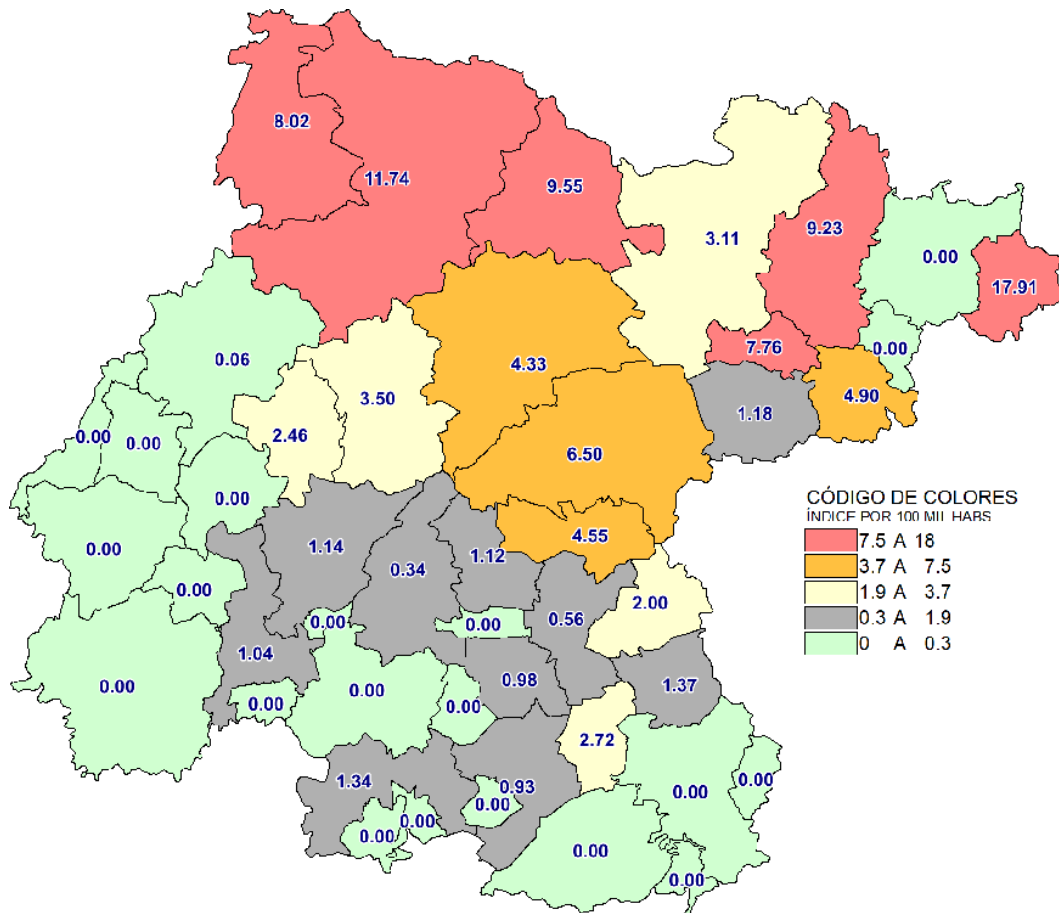


Robo de vehículo

| Posición | Municipio | Incidencia | Índice (por 100 mil hab.) | Posición | Municipio | Incidencia | Índice (por 100 mil hab.) |
|----------|-------------------------|------------|---------------------------|----------|--------------------------|------------|---------------------------|
| 1 | TARIMORO | 49 | 133.29 | 24 | URIANGATO | 13 | 19.18 |
| 2 | APASEO EL GRANDE | 118 | 117.92 | 25 | SAN DIEGO DE LA UNIÓN | 8 | 19.09 |
| 3 | VILLAGRÁN | 70 | 110.35 | 26 | SAN FELIPE | 22 | 18.44 |
| 4 | CORTAZAR | 90 | 88.13 | 27 | COMONFORT | 16 | 18.22 |
| 5 | APASEO EL ALTO | 57 | 78.37 | 28 | LEÓN | 282 | 16.64 |
| 6 | SAN JOSÉ ITURBIDE | 58 | 68.71 | 29 | GUANAJUATO | 33 | 16.51 |
| 7 | SALAMANCA | 195 | 65.91 | 30 | CORONEO | 2 | 15.25 |
| 8 | JARAL DEL PROGRESO | 26 | 62.56 | 31 | SANTIAGO MARAVATIO | 1 | 13.49 |
| 9 | SALVATIERRA | 63 | 58.42 | 32 | VALLE DE SANTIAGO | 19 | 12.31 |
| 10 | SANTA CRUZ DE JUVENTINO | 41 | 45.89 | 33 | SAN FRANCISCO DEL RINCÓN | 14 | 11.05 |
| 11 | CELAYA | 201 | 37.55 | 34 | PÉNJAMO | 13 | 8.08 |
| 12 | HUANÍMARO | 7 | 30.72 | 35 | MANUEL DOBLADO | 3 | 7.34 |
| 13 | SILAO | 61 | 30.04 | 36 | MOROLEÓN | 4 | 7.29 |
| 14 | YURIRIA | 18 | 24.18 | 37 | ABASOLO | 6 | 6.23 |
| 15 | SAN MIGUEL DE ALLENDE | 44 | 23.82 | 38 | ROMITA | 3 | 4.76 |
| 16 | PUEBLO NUEVO | 3 | 23.52 | 39 | OCAMPO | 1 | 4.01 |
| 17 | SAN LUIS DE LA PAZ | 30 | 23.34 | 40 | PURÍSIMA DEL RINCÓN | 3 | 3.44 |
| 18 | DOCTOR MORA | 6 | 23.29 | 41 | SANTA CATARINA | 0 | 0.00 |
| 19 | CUERÁMARO | 7 | 23.18 | 42 | VICTORIA | 0 | 0.00 |
| 20 | IRAPUATO | 127 | 20.61 | 43 | TARANDACUAO | 0 | 0.00 |
| 21 | DOLORES HIDALGO CIN | 32 | 19.80 | 44 | XICHÚ | 0 | 0.00 |
| 22 | JERÉCUARO | 10 | 19.42 | 45 | TIERRA BLANCA | 0 | 0.00 |
| 23 | ACÁMBARO | 23 | 19.19 | 46 | ATARJEJA | 0 | 0.00 |

Fuente: Secretariado Ejecutivo del Sistema Nacional de Seguridad Pública.

ROBO DE GANADO

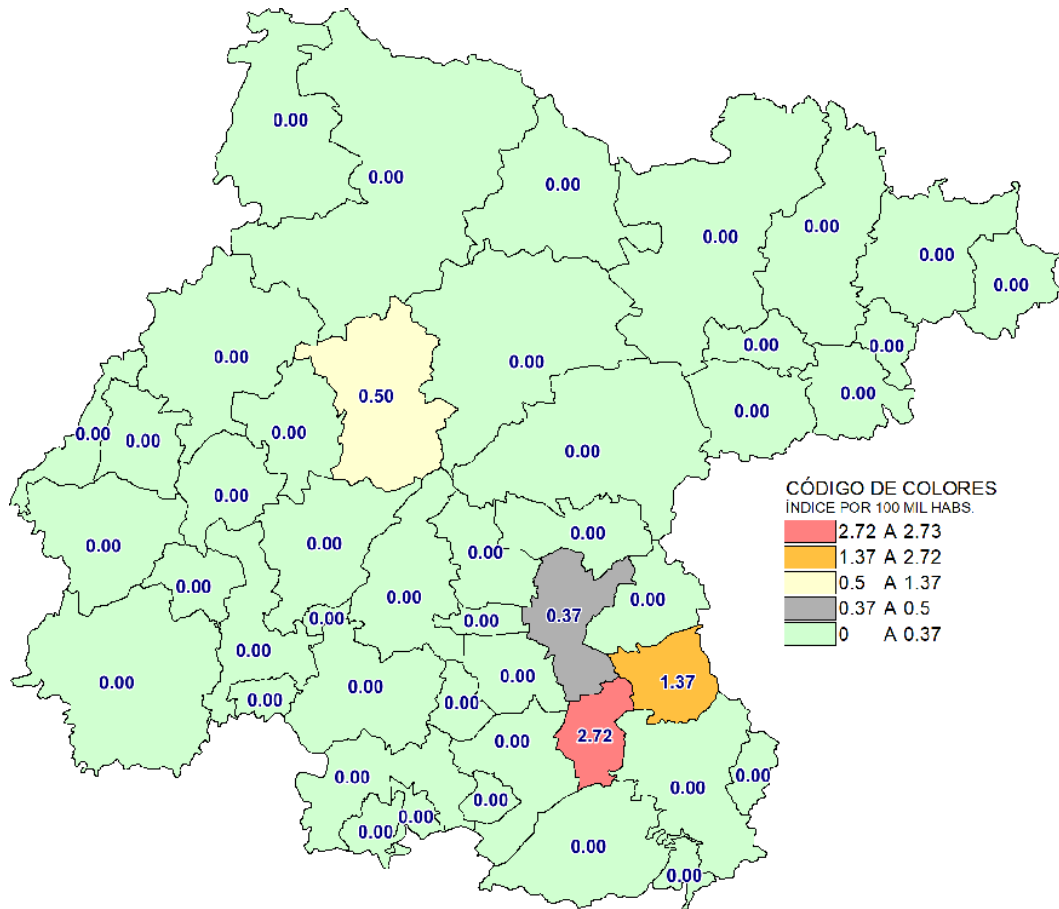


Robo de ganado

| Posición | Municipio | Incidencia | Indice (por 100 mil hab.s.) | Posición | Municipio | Incidencia | Indice (por 100 mil hab.s.) |
|----------|-------------------------|------------|-----------------------------|----------|--------------------------|------------|-----------------------------|
| 1 | ATARJEA | 1 | 17.91 | 24 | CELAYA | 3 | 0.56 |
| 2 | SAN FELIPE | 14 | 11.74 | 25 | SALAMANCA | 1 | 0.34 |
| 3 | SAN DIEGO DE LA UNIÓN | 4 | 9.55 | 26 | LEÓN | 1 | 0.06 |
| 4 | VICTORIA | 2 | 9.23 | 27 | SANTA CATARINA | 0 | 0.00 |
| 5 | OCAMPO | 2 | 8.02 | 28 | VALLE DE SANTIAGO | 0 | 0.00 |
| 6 | DOCTOR MORA | 2 | 7.76 | 29 | ROMITA | 0 | 0.00 |
| 7 | SAN MIGUEL DE ALLENDE | 12 | 6.50 | 30 | ACÁMBARO | 0 | 0.00 |
| 8 | TIERRA BLANCA | 1 | 4.90 | 31 | PURÍSIMA DEL RINCÓN | 0 | 0.00 |
| 9 | COMONFORT | 4 | 4.55 | 32 | SANTIAGO MARAVATIO | 0 | 0.00 |
| 10 | DOLORES HIDALGO CIN | 7 | 4.33 | 33 | JERÉCUARO | 0 | 0.00 |
| 11 | GUANAJUATO | 7 | 3.50 | 34 | TARANDACUAO | 0 | 0.00 |
| 12 | SAN LUIS DE LA PAZ | 4 | 3.11 | 35 | MOROLEÓN | 0 | 0.00 |
| 13 | TARIMORO | 1 | 2.72 | 36 | CORONEO | 0 | 0.00 |
| 14 | SILAO | 5 | 2.46 | 37 | MANUEL DOBLADO | 0 | 0.00 |
| 15 | APASEO EL GRANDE | 2 | 2.00 | 38 | SAN FRANCISCO DEL RINCÓN | 0 | 0.00 |
| 16 | APASEO EL ALTO | 1 | 1.37 | 39 | URIANGATO | 0 | 0.00 |
| 17 | YURIRIA | 1 | 1.34 | 40 | HUANÍMARO | 0 | 0.00 |
| 18 | SAN JOSÉ ITURBIDE | 1 | 1.18 | 41 | CUERÁMARO | 0 | 0.00 |
| 19 | IRAPUATO | 7 | 1.14 | 42 | VILLAGRÁN | 0 | 0.00 |
| 20 | SANTA CRUZ DE JUVENTINO | 1 | 1.12 | 43 | XICHÚ | 0 | 0.00 |
| 21 | ABASOLO | 1 | 1.04 | 44 | PÉNJAMO | 0 | 0.00 |
| 22 | CORTAZAR | 1 | 0.98 | 45 | JARAL DEL PROGRESO | 0 | 0.00 |
| 23 | SALVATIERRA | 1 | 0.93 | 46 | PUEBLO NUEVO | 0 | 0.00 |

Fuente: Secretariado Ejecutivo del Sistema Nacional de Seguridad Pública.

SECUESTRO

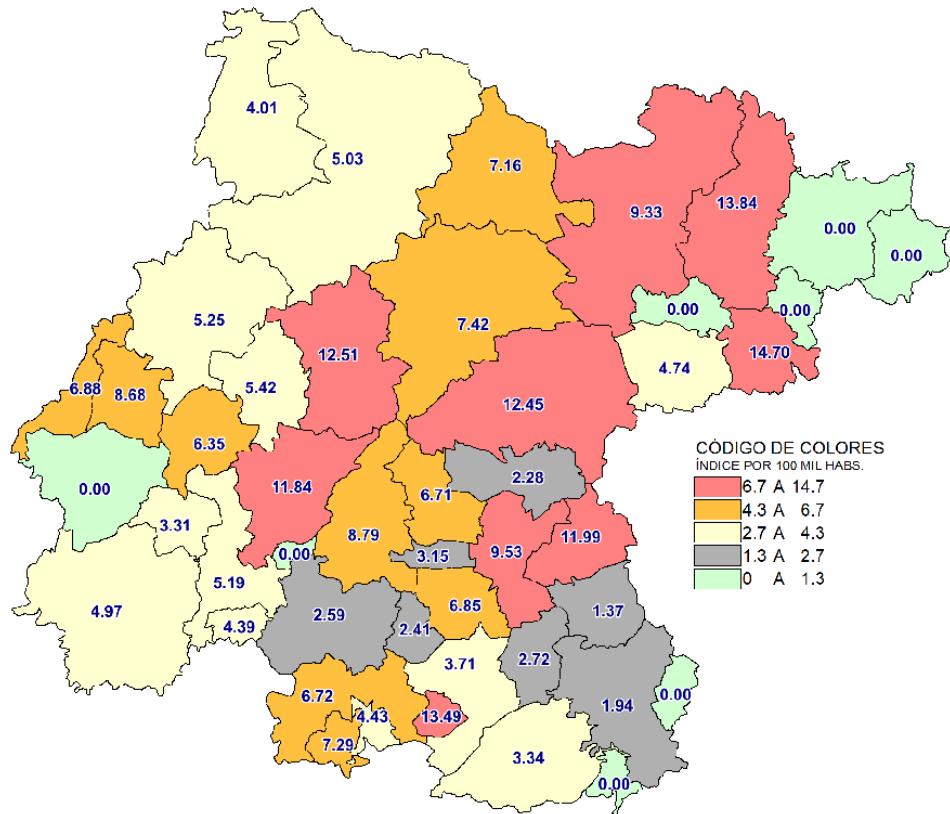


Secuestro

| Posición | Municipio | Incidencia | Índice (por 100 mil hab.s.) | Posición | Municipio | Incidencia | Índice (por 100 mil hab.s.) |
|----------|-------------------------|------------|-----------------------------|----------|--------------------------|------------|-----------------------------|
| 1 | TARIMORO | 1 | 2.72 | 24 | APASEO EL GRANDE | 0 | 0.00 |
| 2 | APASEO EL ALTO | 1 | 1.37 | 25 | SALVATIERRA | 0 | 0.00 |
| 3 | GUANAJUATO | 1 | 0.50 | 26 | SAN DIEGO DE LA UNIÓN | 0 | 0.00 |
| 4 | CELAYA | 2 | 0.37 | 27 | HUANÍMARO | 0 | 0.00 |
| 5 | YURIRIA | 0 | 0.00 | 28 | SAN FRANCISCO DEL RINCÓN | 0 | 0.00 |
| 6 | ATARJEJA | 0 | 0.00 | 29 | IRAPUATO | 0 | 0.00 |
| 7 | SAN FELIPE | 0 | 0.00 | 30 | SAN LUIS DE LA PAZ | 0 | 0.00 |
| 8 | SAN MIGUEL DE ALLENDE | 0 | 0.00 | 31 | JARAL DEL PROGRESO | 0 | 0.00 |
| 9 | SILAO | 0 | 0.00 | 32 | SANTA CATARINA | 0 | 0.00 |
| 10 | VALLE DE SANTIAGO | 0 | 0.00 | 33 | JERÉCUARO | 0 | 0.00 |
| 11 | COMONFORT | 0 | 0.00 | 34 | SANTIAGO MARAVATIO | 0 | 0.00 |
| 12 | ROMITA | 0 | 0.00 | 35 | LEÓN | 0 | 0.00 |
| 13 | CORONEO | 0 | 0.00 | 36 | ACÁMBARO | 0 | 0.00 |
| 14 | SAN JOSÉ ITURBIDE | 0 | 0.00 | 37 | TARANDACUAO | 0 | 0.00 |
| 15 | CORTAZAR | 0 | 0.00 | 38 | MANUEL DOBLADO | 0 | 0.00 |
| 16 | SANTA CRUZ DE JUVENTINO | 0 | 0.00 | 39 | URIANGATO | 0 | 0.00 |
| 17 | CUERÁMARO | 0 | 0.00 | 40 | MOROLEÓN | 0 | 0.00 |
| 18 | TIERRA BLANCA | 0 | 0.00 | 41 | VICTORIA | 0 | 0.00 |
| 19 | DOCTOR MORA | 0 | 0.00 | 42 | OCAMPO | 0 | 0.00 |
| 20 | VILLAGRÁN | 0 | 0.00 | 43 | XICHÚ | 0 | 0.00 |
| 21 | DOLORES HIDALGO CIN | 0 | 0.00 | 44 | PÉNJAMO | 0 | 0.00 |
| 22 | PURÍSIMA DEL RINCÓN | 0 | 0.00 | 45 | ABASOLO | 0 | 0.00 |
| 23 | SALAMANCA | 0 | 0.00 | 46 | PUEBLO NUEVO | 0 | 0.00 |

Fuente: Secretariado Ejecutivo del Sistema Nacional de Seguridad Pública.

VIOLACIÓN



Violación

| Posición | Municipio | Incidencia | Índice (por 100 mil habs.) | Posición | Municipio | Incidencia | Índice (por 100 mil habs.) |
|----------|--------------------------|------------|----------------------------|----------|--------------------|------------|----------------------------|
| 1 | TIERRA BLANCA | 3 | 14.70 | 24 | PÉNJAMO | 8 | 4.97 |
| 2 | VICTORIA | 3 | 13.84 | 25 | SAN JOSÉ ITURBIDE | 4 | 4.74 |
| 3 | SANTIAGO MARAVATIO | 1 | 13.49 | 26 | URIANGATO | 3 | 4.43 |
| 4 | GUANAJUATO | 25 | 12.51 | 27 | HUANÍMARO | 1 | 4.39 |
| 5 | SAN MIGUEL DE ALLENDE | 23 | 12.45 | 28 | OCAMPO | 1 | 4.01 |
| 6 | APASEO EL GRANDE | 12 | 11.99 | 29 | SALVATIERRA | 4 | 3.71 |
| 7 | IRAPUATO | 73 | 11.84 | 30 | ACÁMBARO | 4 | 3.34 |
| 8 | CELAYA | 51 | 9.53 | 31 | CUERÁMARO | 1 | 3.31 |
| 9 | SAN LUIS DE LA PAZ | 12 | 9.33 | 32 | VILLAGRÁN | 2 | 3.15 |
| 10 | SALAMANCA | 26 | 8.79 | 33 | TARIMORO | 1 | 2.72 |
| 11 | SAN FRANCISCO DEL RINCÓN | 11 | 8.68 | 34 | VALLE DE SANTIAGO | 4 | 2.59 |
| 12 | DOLORES HIDALGO CIN | 12 | 7.42 | 35 | JARAL DEL PROGRESO | 1 | 2.41 |
| 13 | MOROLEÓN | 4 | 7.29 | 36 | COMONFORT | 2 | 2.28 |
| 14 | SAN DIEGO DE LA UNIÓN | 3 | 7.16 | 37 | JERÉCUARO | 1 | 1.94 |
| 15 | PURÍSIMA DEL RINCÓN | 6 | 6.88 | 38 | APASEO EL ALTO | 1 | 1.37 |
| 16 | CORTAZAR | 7 | 6.85 | 39 | CORONEO | 0 | 0.00 |
| 17 | YURIRIA | 5 | 6.72 | 40 | TARANDACUAO | 0 | 0.00 |
| 18 | SANTA CRUZ DE JUVENTINO | 6 | 6.71 | 41 | MANUEL DOBLADO | 0 | 0.00 |
| 19 | ROMITA | 4 | 6.35 | 42 | ATARJEA | 0 | 0.00 |
| 20 | SILAO | 11 | 5.42 | 43 | XICHÚ | 0 | 0.00 |
| 21 | LEÓN | 89 | 5.25 | 44 | DOCTOR MORA | 0 | 0.00 |
| 22 | ABASOLO | 5 | 5.19 | 45 | SANTA CATARINA | 0 | 0.00 |
| 23 | SAN FELIPE | 6 | 5.03 | 46 | PUEBLO NUEVO | 0 | 0.00 |

Fuente: Secretariado Ejecutivo del Sistema Nacional de Seguridad Pública.